


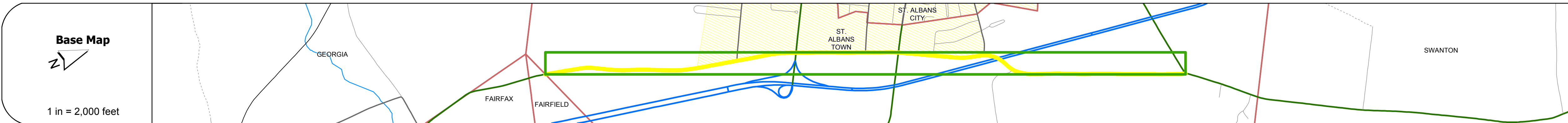
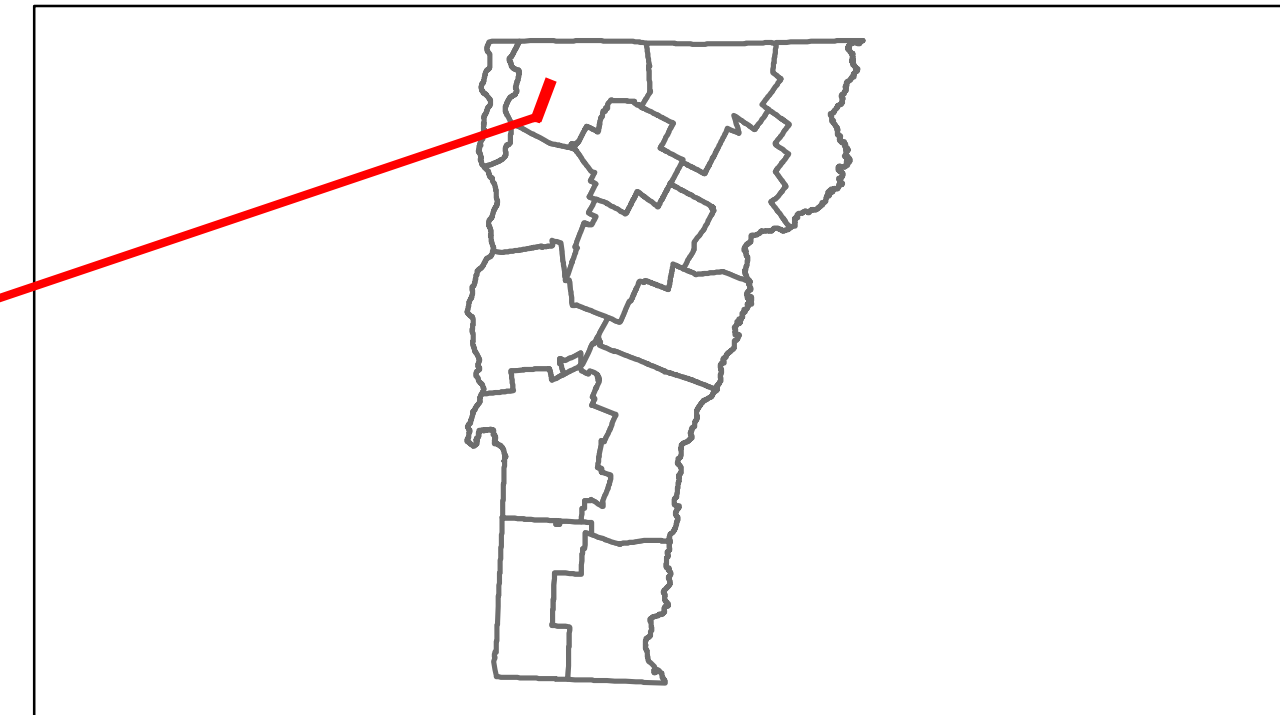


# Route Log Progress Chart

**DRAFT**

Please Note: Errors and Omissions May Exist.  
Contact the VTrans Mapping Unit with questions or concerns.

DISTRICT	TOWN	ROUTE
8	ST. ALBANS TOWN	VT-104



**DESCRIPTION BLOCK**


**Culvert 17:**  
Culvert - 1927  
Structure No. 300279001706131  
Length: 8'  
Facility Carried: VT104  
Bridge Type: CONC. RIGID FRAME  
Features Intersected: BROOK  
Maintenance: State

**Culvert 19:**  
Culvert - 1989  
Structure No. 300279001906131  
Length: 6'  
Under Clearance: 6.0'  
Facility Carried: VT104  
Bridge Type: CGMP  
Features Intersected: STEVENS BROOK  
Maintenance: State

**Bridge 20:**  
Stringer/multi-beam or girder - 1967  
Structure No. 200279002006132  
Length: 360'  
Width: 24.0'  
Under Clearance: 16.82'  
Facility Carried: VT 00104 ML  
Bridge Type: 5 SPAN ROLLED BEAM  
Features Intersected: I 89 UNDER VT 104  
Surface: Bituminous  
Maintenance/Ownership: State

Travellane	Roadway	Lane Count	Base	Subbase
22	28	30	26	24

Curves	Grades
4	-3.5A




Maintenance Garage
District 8 - St. Albans Garage

Traffic Counters
56P107, 56P108, 56P109, 56P200

Functional Class
7

Speed Zone
40

AADT Counts	2012	2011	2010	2009	2008
3600	3600	3500	3600	3600	3600
10200	10200	10100	9600	9000	10200
6700	6700	6700	6700	6600	6700
5100	5000	4800	4800	4700	5100



Historic Projects	Functional Class	Curves	Road Widths	AADT	Mileage by Functional Class By Sheet	Mileage by Town By Sheet	DISTRICT	TOWN	Date: 05/22/14	ROUTE
Retreatment, Resurface, Unknown, Bituminous Mix, Skimny Mix, Bituminous Seal	1-19	Left, Right	(ft)	(count)	0279 7 - Rural - Major collector 4.110	ST. ALBANS TOWN - v104-0613 4.11 of 4.11	8	ST. ALBANS TOWN	1 of 1 TWN mileage: 0.0 to 4.11	VT-104 ETE mileage: 16.393 to 20.503
					Total Mileage: 4.110 mi		Total Mileage: 4.11 mi			