

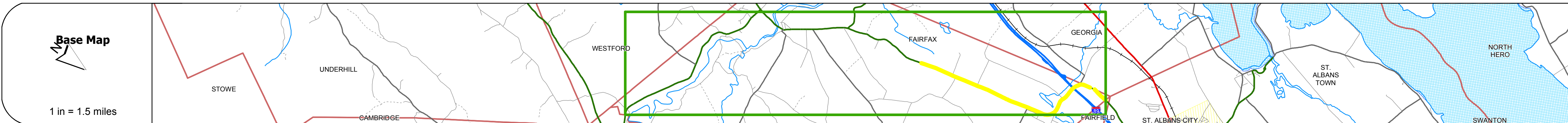
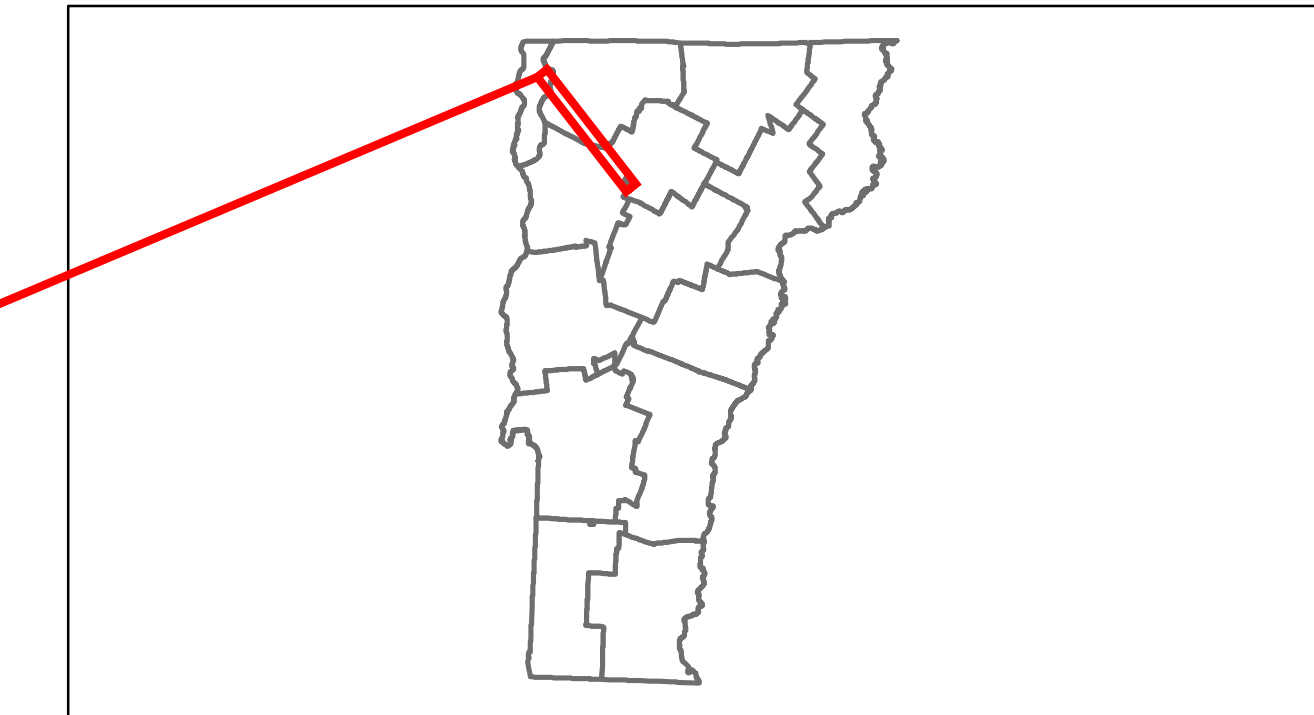


# Route Log Progress Chart

**DRAFT**

Please Note: Errors and Omissions May Exist.  
Contact the VTrans Mapping Unit with questions or concerns.

DISTRICT	TOWN	ROUTE
8	FAIRFAX	VT-104



**Stick Diagram**

- Town Boundary
- Village/UC Boundaries
- District Boundaries
- State/Town Highway Change
- Divided Highway Limits
- Ghost Section Boundary
- FAU Limits
- Streams
- Town Center
- Primary Structures
- Secondary Structures
- Stations (Feet)
- Railroad Crossings
- Divided State Highway
- State Highway
- Divided Class 1 Town Highway
- Class 1 Town Highway

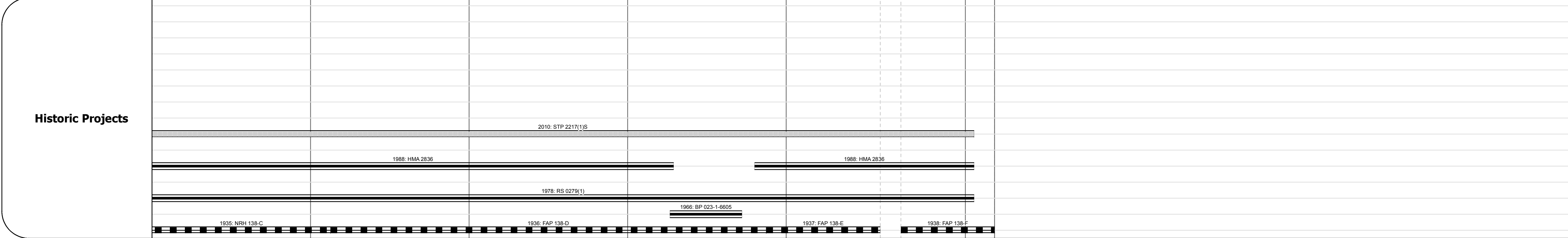
Scale: 1 INCH = 2000 FEET



Travellane									
Roadway									
Lane Count									
Base									
Subbase									

Curves	4								
--------	---	--	--	--	--	--	--	--	--

Grades									
--------	--	--	--	--	--	--	--	--	--



Maintenance Garage		District 8 - St. Albans Garage		District 8 - St. Albans Garage
--------------------	--	--------------------------------	--	--------------------------------

Traffic Counters		566128		
------------------	--	--------	--	--

Functional Class		7		7
------------------	--	---	--	---

Speed Zone				
------------	--	--	--	--

AADT Counts	2012								
	2011								
	2010								
	2009								
	2008								

Crash Locations	2012								
	2011								
	2010								
	2009								
	2008								

## DESCRIPTION BLOCK

**Culvert 14:**  
Culvert - 1933  
Structure No. 300279001406041  
Length: 14'  
Width: 29.0'  
Under Clearance: 5.0'  
Facility Carried: VT 104  
Bridge Type: RC BOX  
Features Intersected: BEAVER MEADOW BROOK  
Surface: Bituminous  
Maintenance: State

**Culvert 15:**  
Culvert - 1966  
Structure No. 300279001506041  
Length: 10'  
Under Clearance: 7.0'  
Facility Carried: VT 104  
Bridge Type: CGMPPA  
Features Intersected: ST. ALBANS RESERVOIR  
Maintenance: State

**Bridge 15A:**  
Stringer/multi-beam or girder - 2002  
Structure No. 200089087N06042  
Length: 83'  
Height: 0.0'  
Weight Limit: 0  
Facility Carried: 1 00089 ML  
Bridge Type: WELDED PLATE GIRDER  
Features Intersected: 1 89 OVER VT.104

**Bridge 15B:**  
Stringer/multi-beam or girder - 2002  
Structure No. 200089087S06042  
Length: 83'  
Height: 0.0'  
Weight Limit: 0  
Facility Carried: 1 00089 ML  
Bridge Type: WELDED PLATE GIRDER  
Features Intersected: 1 89 OVER VT.104

<p><b>Historic Projects</b></p> <ul style="list-style-type: none"> <li>Retreatment</li> <li>Resurface</li> <li>Unknown</li> <li>Bituminous Mix</li> <li>Skimny Mix</li> <li>Bituminous Seal</li> <li>Gravel</li> <li>Surface Treated Gravel</li> <li>Plant Mix</li> <li>Reclaimed Base and Bituminous Concrete</li> <li>Concrete</li> </ul>	<p><b>Functional Class</b></p> <ul style="list-style-type: none"> <li>1</li> <li>2</li> <li>6</li> <li>7</li> <li>8</li> <li>11</li> <li>12</li> <li>14</li> <li>16</li> <li>17</li> <li>19</li> </ul> <p><b>Speed Zones</b></p> <ul style="list-style-type: none"> <li>25</li> <li>30</li> <li>35</li> <li>40</li> <li>45</li> <li>50</li> <li>55</li> <li>60</li> <li>65</li> </ul>	<p><b>Curves</b></p> <ul style="list-style-type: none"> <li>Left</li> <li>Right</li> </ul> <p><b>Grades</b></p> <ul style="list-style-type: none"> <li>grade up</li> <li>grade down</li> </ul>	<p><b>Road Widths</b></p> <p>(ft)</p>	<p><b>Traffic Counters</b></p> <p>(counter ID)</p>	<p><b>AADT</b></p> <p>(count)</p>	<p><b>Crash Locations</b></p> <ul style="list-style-type: none"> <li>Fatal</li> <li>Injury</li> <li>Property Damage Only</li> <li>Unknown Crash Type</li> </ul>	<p><b>Mileage by Functional Class By Sheet</b></p> <p>0279 7 - Rural - Major collector 5.185</p>	<p><b>Mileage by Town By Sheet</b></p> <p>FAIRFAX - V104-0604 5.185 of 14.185</p>	<p><b>DISTRICT</b></p> <p>8</p>	<p><b>TOWN</b></p> <p>FAIRFAX</p>	<p><b>Date:</b> 05/22/14</p>	<p><b>ROUTE</b></p> <p>VT-104</p> <p>ETE mileage: 10.967 to 16.152</p>	
							<b>Total Mileage: 5.185 mi</b>	<b>Total Mileage: 5.185 mi</b>			<b>2 of 2</b>	<b>TWN mileage: 9.0 to 14.185</b>	