

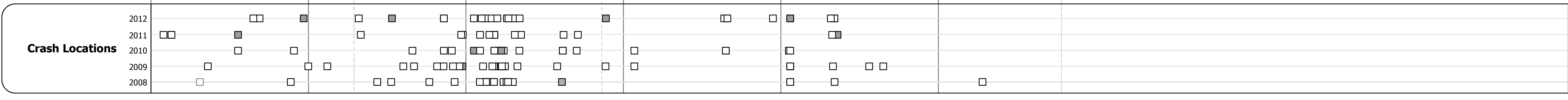







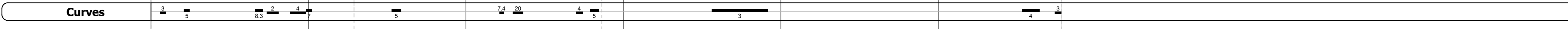
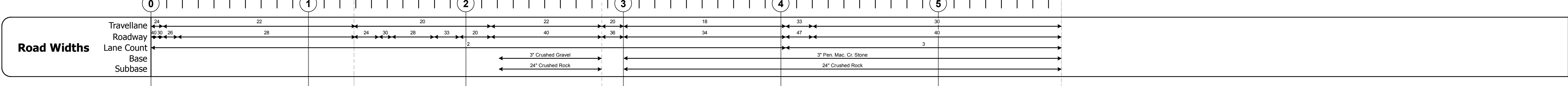
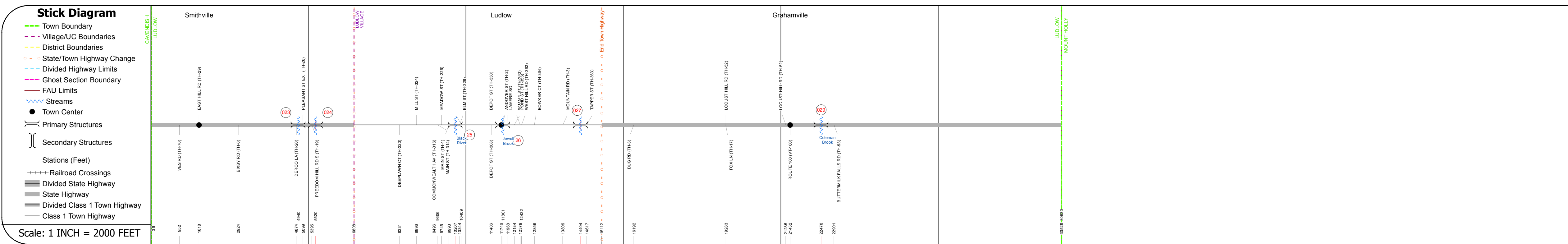
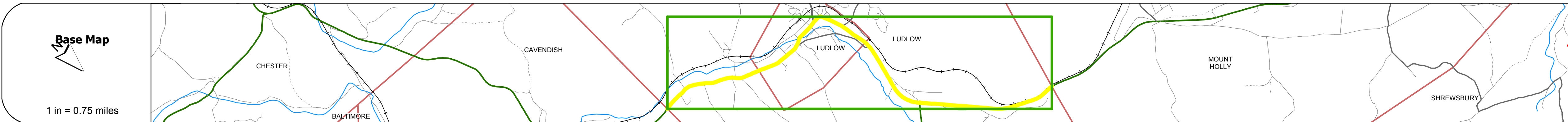
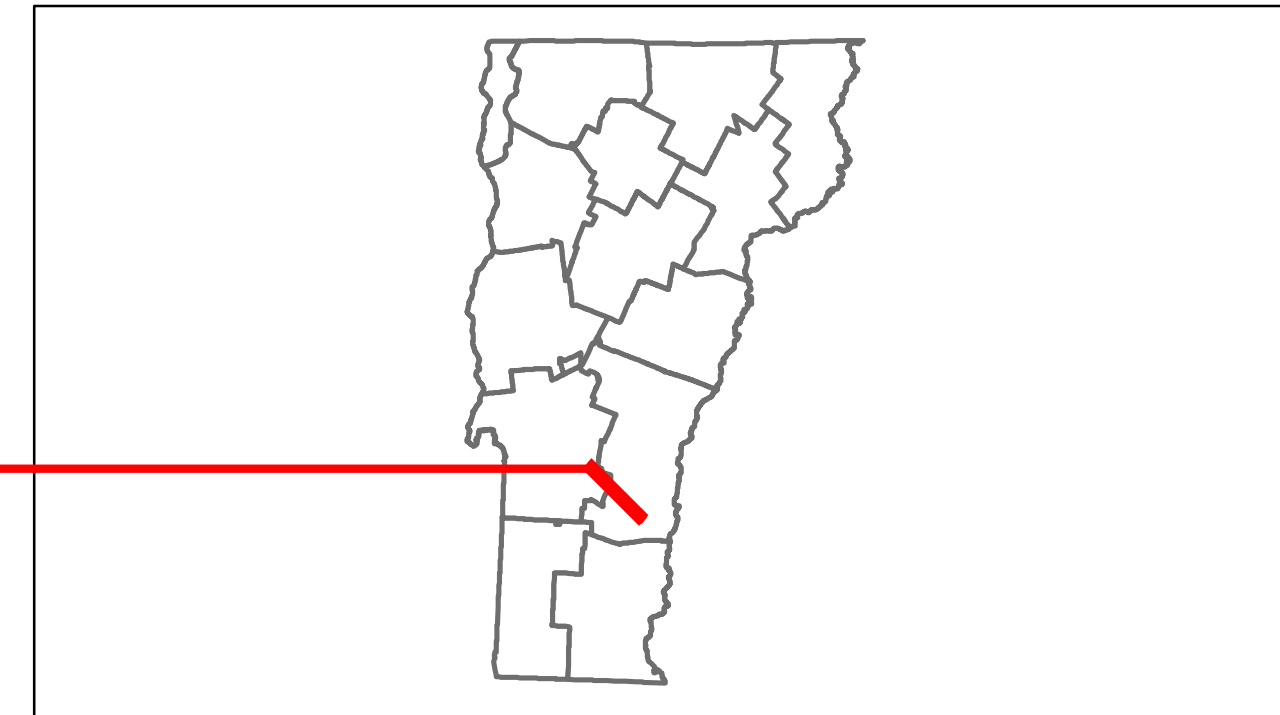


# Route Log Progress Chart

**DRAFT**

Please Note: Errors and Omissions May Exist.  
Contact the VTrans Mapping Unit with questions or concerns.

DISTRICT	TOWN	ROUTE
3	LUDLOW	VT-103



DESCRIPTION BLOCK
<p><b>Culvert 23:</b> Culvert - 1930 Structure No. 300025002314101 Length: 10' Width: 25.0' Under Clearance: 5.0' Facility Carried: VT 103 Bridge Type: STONE SLAB / CGMPA Features Intersected: BROOK Maintenance: State</p> <p><b>Culvert 24:</b> Culvert - 1930 Structure No. 300025002414101 Length: 10' Under Clearance: 4.0' Facility Carried: VT 103 Bridge Type: R C BOX Features Intersected: BROOK Maintenance: State</p> <p><b>Bridge 25:</b> Tee Beam - 1928 Structure No. 200025002514102 Length: 80' Width: 23.2' Facility Carried: VT 00103 ML Bridge Type: 2 SPAN CONC T-BEAM Features Intersected: BLACK RIVER Surface: Bituminous Maintenance/Ownership: Town</p> <p><b>Bridge 26:</b> Stringer/multi-beam or girder - 1931 Structure No. 200025002614102 Length: 47' Width: 44.0' Facility Carried: VT 00103 ML Bridge Type: ROLLED BEAM Features Intersected: JEWELL BROOK Surface: Bituminous Maintenance/Ownership: Town</p> <p><b>Culvert 27:</b> Culvert - 1965 Structure No. 300025002714101 Length: 14' Width: 50.0' Under Clearance: 4.0' Facility Carried: VT 103 Bridge Type: R C BOX Features Intersected: BRANCH BROOK Maintenance: State</p> <p><b>Culvert 28:</b> Culvert - 1966 Structure No. 300025002814101 Length: 11' Under Clearance: 7.0' Facility Carried: VT 103 Bridge Type: CGMPA Features Intersected: COLEMAN BROOK Maintenance: State</p>

Historic Projects	Functional Class	Curves	Road Widths	AADT	Mileage by Functional Class By Sheet	Mileage by Town By Sheet	DISTRICT	TOWN	Date: 05/22/14	ROUTE
<ul style="list-style-type: none"> <li>Retreatment</li> <li>Resurface</li> <li>Unknown</li> <li>Bituminous Mix</li> <li>Skimny Mix</li> <li>Bituminous Seal</li> <li>Gravel</li> <li>Surface Treated Gravel</li> <li>Plant Mix</li> <li>Reclaimed Base and Bituminous Concrete</li> <li>Concrete</li> </ul>	<ul style="list-style-type: none"> <li>1</li> <li>2</li> <li>3</li> <li>4</li> <li>5</li> <li>6</li> <li>7</li> <li>8</li> <li>9</li> <li>10</li> <li>11</li> <li>12</li> <li>13</li> <li>14</li> <li>15</li> <li>16</li> <li>17</li> <li>18</li> <li>19</li> </ul>	<ul style="list-style-type: none"> <li>Left</li> <li>Right</li> </ul>	<ul style="list-style-type: none"> <li>(ft)</li> </ul>	<ul style="list-style-type: none"> <li>(count)</li> </ul>	025-1 2 - Rural - Principal Arterial 5.782	LUDLOW - V103-1410 5.782 of 5.782	3	LUDLOW	1 of 1 TWN mileage: 0.0 to 5.782	VT-103 ETE mileage: 20.224 to 26.006
Total Mileage: 5.782 mi						Total Mileage: 5.782 mi				