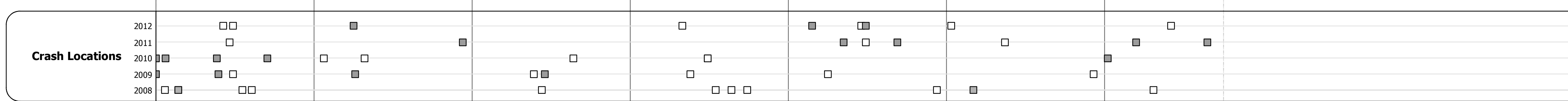
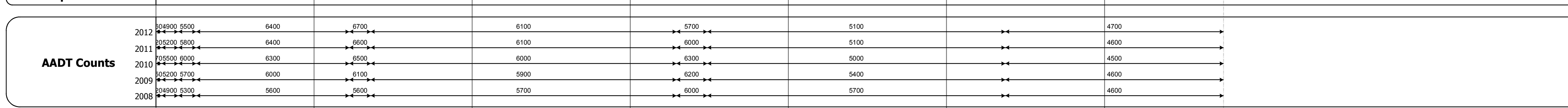


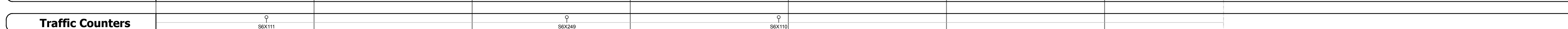
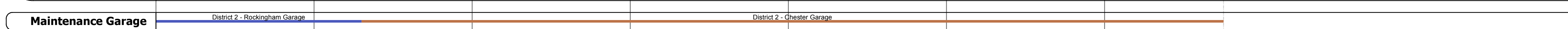

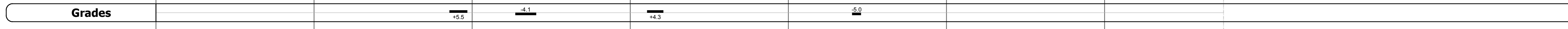
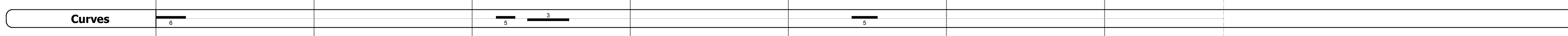
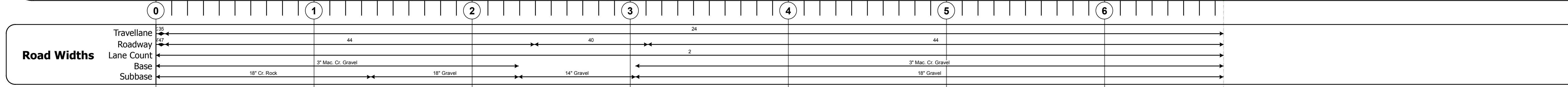
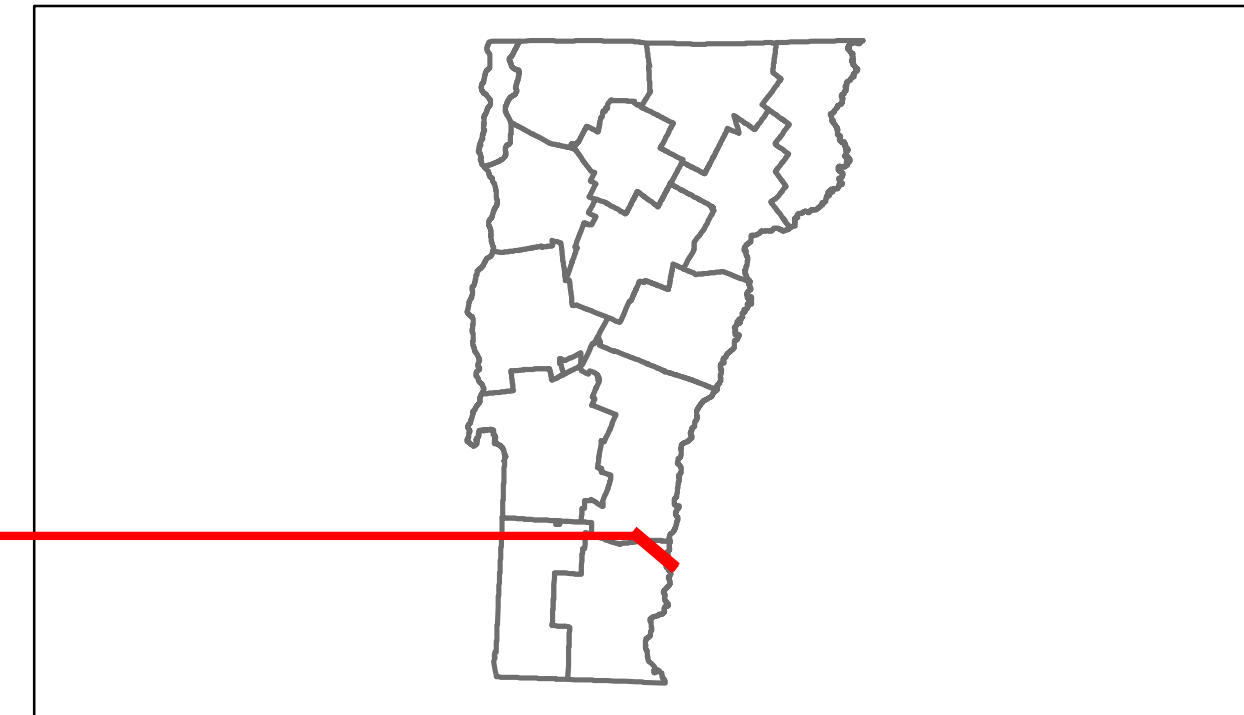


DISTRICT	TOWN	ROUTE
2	ROCKINGHAM	VT-103



DESCRIPTION BLOCK

Bridge 1:
Stringer/multi-beam or girder - 1963
Structure No. 200091023N13142
Length: 167'
Height: 0.0'
Weight Limit: 0
Facility Carried: 1 00091 ML
Bridge Type: 3 SPAN ROLLED BEAM
Features Intersected: 1.91 OVER VT.103

Bridge 1-1:
Stringer/multi-beam or girder - 1963
Structure No. 200091023S13142
Length: 167'
Height: 0.0'
Weight Limit: 0
Facility Carried: 1 00091 ML
Bridge Type: 3 SPAN ROLLED BEAM
Features Intersected: 1.91 OVER VT.103

Culvert 2:
Culvert - 1962
Structure No. 300025000213141
Length: 6'
Under Clearance: 6.0'
Facility Carried: VT103
Bridge Type: CGMPP
Features Intersected: BROOK
Maintenance: State

Culvert 3:
Culvert - 1958
Structure No. 300025000313141
Length: 7'
Under Clearance: 8.0'
Facility Carried: VT103
Bridge Type: CGMPP
Features Intersected: BROOK
Maintenance: State

Culvert 4:
Culvert - 2009
Structure No. 300025000413141
Length: 14'
Width: 40.0'
Under Clearance: 8.0'
Facility Carried: VT103
Bridge Type: SEG. RC BOX
Features Intersected: BROOK
Maintenance: State

Culvert 5:
Culvert - 1962
Structure No. 300025000513141
Length: 6'
Under Clearance: 7.0'
Facility Carried: VT103
Bridge Type: CGMPP
Features Intersected: BROOK
Maintenance: State

Culvert 6:
Culvert - 1962
Structure No. 300025000613141
Length: 10'
Under Clearance: 10.5'
Facility Carried: VT103
Bridge Type: CGMPP
Features Intersected: BROOK
Maintenance: State

Historic Projects Retreatment, Resurface, Unknown, Bituminous Mix, Skimny Mix, Bituminous Seal, Bituminous Concrete, Concrete, Gravel, Surface Treated Gravel, Plant Mix, Reclaimed Base and Bituminous Concrete, Concrete	Functional Class 1, 2, 3, 4, 5, 6, 7, 8, 9, 10, 11, 12, 13, 14, 15, 16, 17, 18, 19	Curves Left, Right	Road Widths (ft)	Traffic Counters (counter ID)	AADT (count)	Crash Locations Fatal, Injury, Property Damage Only, Unknown Crash Type	Mileage by Functional Class By Sheet 025-1 2 - Rural - Principal Arterial 6.753	Mileage by Town By Sheet ROCKINGHAM - V103-1314 6.753 of 6.753	DISTRICT 2	TOWN ROCKINGHAM	Date: 05/22/14	ROUTE VT-103 ETE mileage: 0.0 to 6.753
Speed Zones 25, 30, 35, 40, 45, 50, 55, 60, 65						Total Mileage: 6.753 mi		Total Mileage: 6.753 mi		1 of 1 TWN mileage: 0.0 to 6.753		