



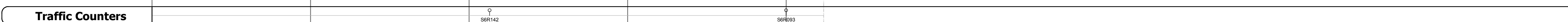


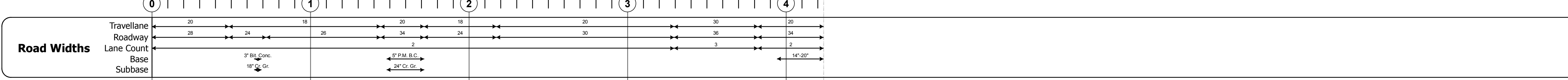


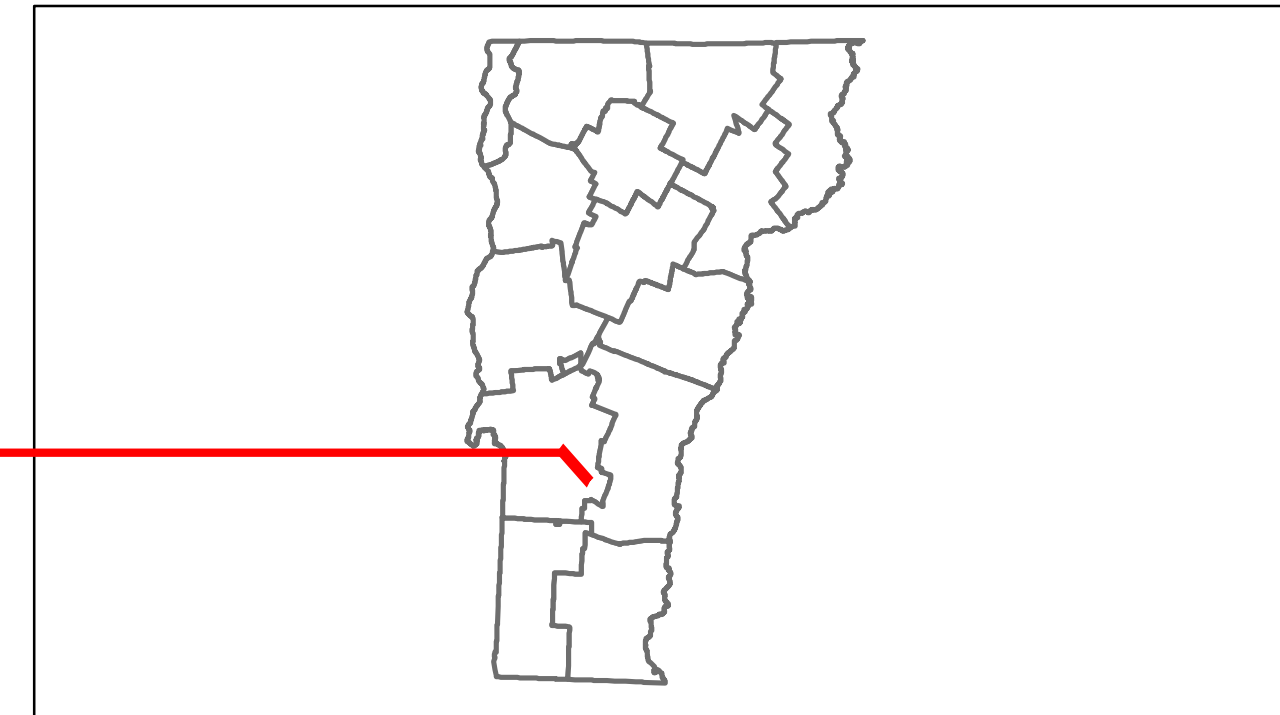


Route Log Progress Chart

DRAFT

Please Note: Errors and Omissions May Exist.
Contact the VTrans Mapping Unit with questions or concerns.

DISTRICT	TOWN	ROUTE
3	SHREWSBURY	VT-103



DESCRIPTION BLOCK

Bridge 50:
Stringer/multi-beam or girder - 1991
Structure No. 200025005011222
Length: 141'
Width: 34.0'
Facility Carried: VT 00103 ML
Bridge Type: WELDED PLATE GIRDER
Features Intersected: MILL RIVER
Surface: Bituminous
Maintenance/Ownership: State

Bridge 51:
Stringer/multi-beam or girder - 1979
Structure No. 200025005111222
Length: 220'
Width: 38.8'
Facility Carried: VT 00103 ML
Bridge Type: (2) SP CONT WLD GDER
Features Intersected: MILL RIVER
Surface: Bituminous
Maintenance/Ownership: State

Bridge 52:
Slab - 1928
Structure No. 300025005211221
Length: 17'
Width: 30.0'
Under Clearance: 4.0'
Facility Carried: VT 103
Bridge Type: CONCRETE SLAB
Features Intersected: SMITH BROOK
Surface: Bituminous
Maintenance: State

Culvert 53:
Culvert - 1949
Structure No. 300025005311221
Length: 15'
Under Clearance: 10.0'
Facility Carried: VT 103
Bridge Type: R C BOX
Features Intersected: BROOK
Maintenance: State

Historic Projects <ul style="list-style-type: none"> Retreatment Bituminous Concrete Resurface Surface Treated Gravel Unknown Bituminous Macadam Bituminous Mix Cold Patch and Concrete Skimny Mix Bituminous Concrete Bituminous Seal Concrete Gravel Gravel Plant Mix Reclaimed Base and Bituminous Concrete 	Functional Class <ul style="list-style-type: none"> 1 2 3 4 5 6 7 8 9 10 11 12 13 14 15 16 17 18 19 	Curves <ul style="list-style-type: none"> Left Right 	Road Widths (ft)	Traffic Counters (counter ID)	Grades <ul style="list-style-type: none"> grade up grade down 	AADT (count)	Crash Locations <ul style="list-style-type: none"> Fatal Injury Property Damage Only Unknown Crash Type 	Mileage by Functional Class By Sheet 025-1 2 - Rural - Principal Arterial 4.236	Mileage by Town By Sheet SHREWSBURY - V103-1122 4.236 of 4.236	DISTRICT 3	TOWN SHREWSBURY	Date: 05/22/14	ROUTE VT-103 ETE mileage: 35.821 to 40.057
								Total Mileage: 4.236 mi	Total Mileage: 4.236 mi	1 of 1 TWN mileage: 0.0 to 4.236			