
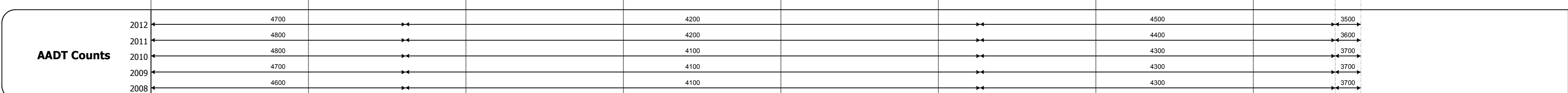

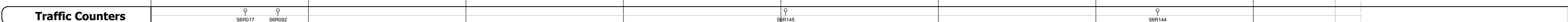


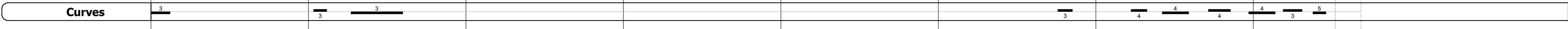
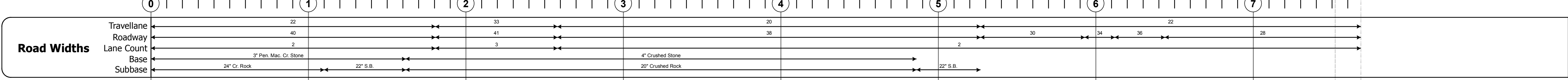
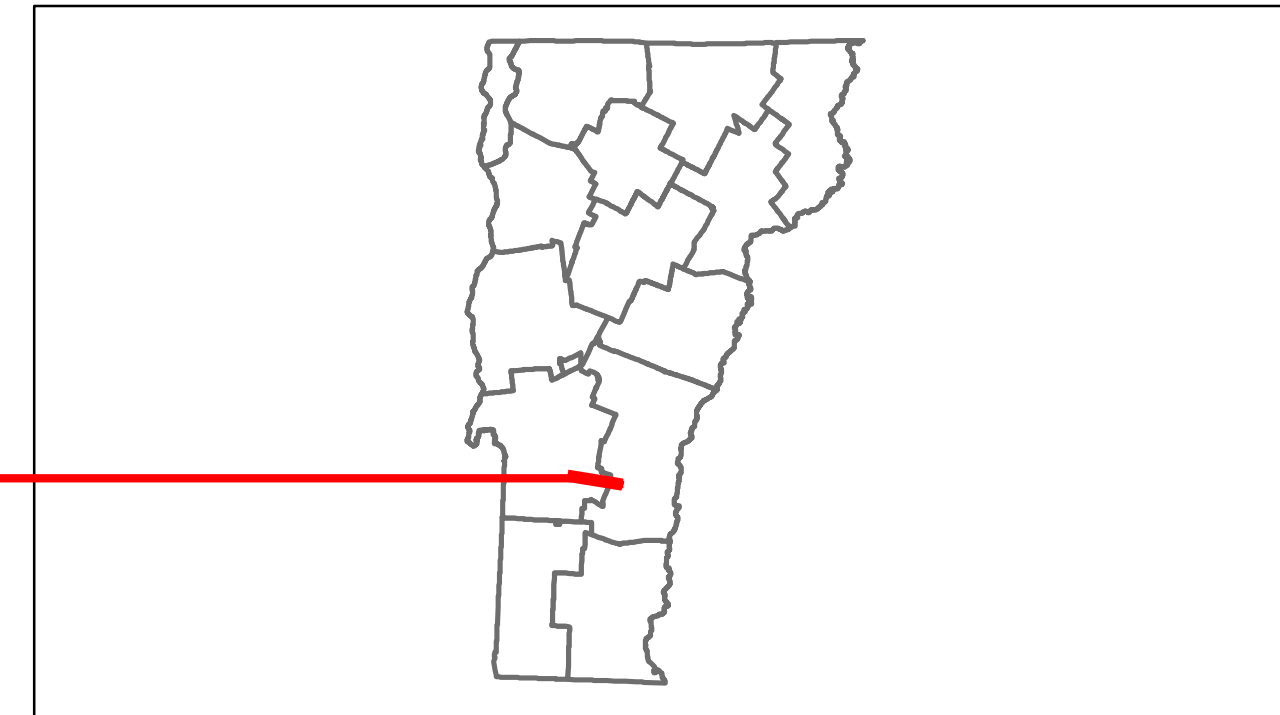




# Route Log Progress Chart

**DRAFT**  
Please Note: Errors and Omissions May Exist.  
Contact the VTrans Mapping Unit with questions or concerns.

DISTRICT	TOWN	ROUTE
3	MOUNT HOLLY	VT-103



DESCRIPTION BLOCK
<p><b>Culvert 31:</b> Culvert - 1966 Structure No. 30002500311121 Length: 6' Under Clearance: 6.0' Facility Carried: VT103 Bridge Type: ACCGMP Features Intersected: BROOK Maintenance: State</p> <p><b>Bridge 33:</b> Stringer/multi-beam or girder - 1966 Structure No. 20002500331122 Length: 85' Width: 30.0' Facility Carried: VT 00103 ML Bridge Type: ROLLED BEAM Features Intersected: PATCH BROOK Surface: Bituminous Maintenance/Ownership: State</p> <p><b>Culvert 34:</b> Culvert - 1954 Structure No. 30002500341121 Length: 13' Under Clearance: 8.0' Facility Carried: VT103 Bridge Type: R C BOX Features Intersected: BROOK Maintenance: State</p> <p><b>Culvert 38:</b> Culvert - 1954 Structure No. 30002500381121 Length: 7' Under Clearance: 6.0' Facility Carried: VT 103 Bridge Type: R C PIPE/ACCGMP Features Intersected: CATTLE PASS Maintenance: State</p> <p><b>Bridge 42:</b> Stringer/multi-beam or girder - 1941 Structure No. 20002500421122 Length: 59' Width: 25.0' Facility Carried: VT 00103 ML Bridge Type: ROLLED BEAM Features Intersected: BROOK Surface: Bituminous Maintenance/Ownership: State</p>

Historic Projects	Functional Class	Curves	Road Widths	AADT	Mileage by Functional Class By Sheet	Mileage by Town By Sheet	DISTRICT	TOWN	Date: 05/22/14	ROUTE
<ul style="list-style-type: none"> <li>Retreatment</li> <li>Resurface</li> <li>Unknown</li> <li>Bituminous Mix</li> <li>Skimny Mix</li> <li>Bituminous Seal</li> <li>Gravel</li> <li>Surface Treated Gravel</li> <li>Plant Mix</li> <li>Reclaimed Base and Bituminous Concrete</li> <li>Concrete</li> </ul>	<ul style="list-style-type: none"> <li>1</li> <li>2</li> <li>6</li> <li>7</li> <li>8</li> <li>11</li> <li>12</li> <li>14</li> <li>16</li> <li>17</li> <li>19</li> </ul>	<ul style="list-style-type: none"> <li>Left</li> <li>Right</li> <li>grade up</li> <li>grade down</li> </ul>	<ul style="list-style-type: none"> <li>(ft)</li> <li>counter ID</li> </ul>	<ul style="list-style-type: none"> <li>count</li> <li>Fatal</li> <li>Injury</li> <li>Property Damage Only</li> <li>Unknown Crash Type</li> </ul>	025-1 2 - Rural - Principal Arterial 7.683	MOUNT HOLLY - V103-1112 7.683 of 7.683	3	MOUNT HOLLY	1 of 1 ETE mileage: 0.0 to 7.683	VT-103 ETE mileage: 26.006 to 33.689
Total Mileage: 7.683 mi						Total Mileage: 7.683 mi				