

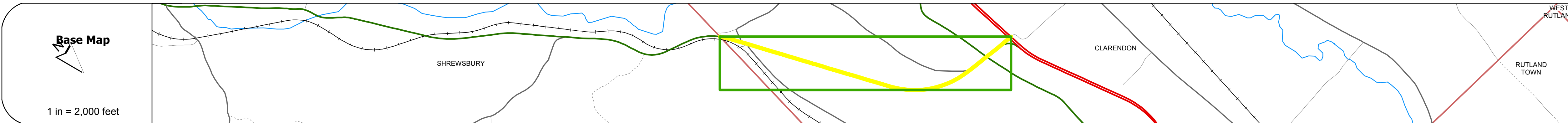
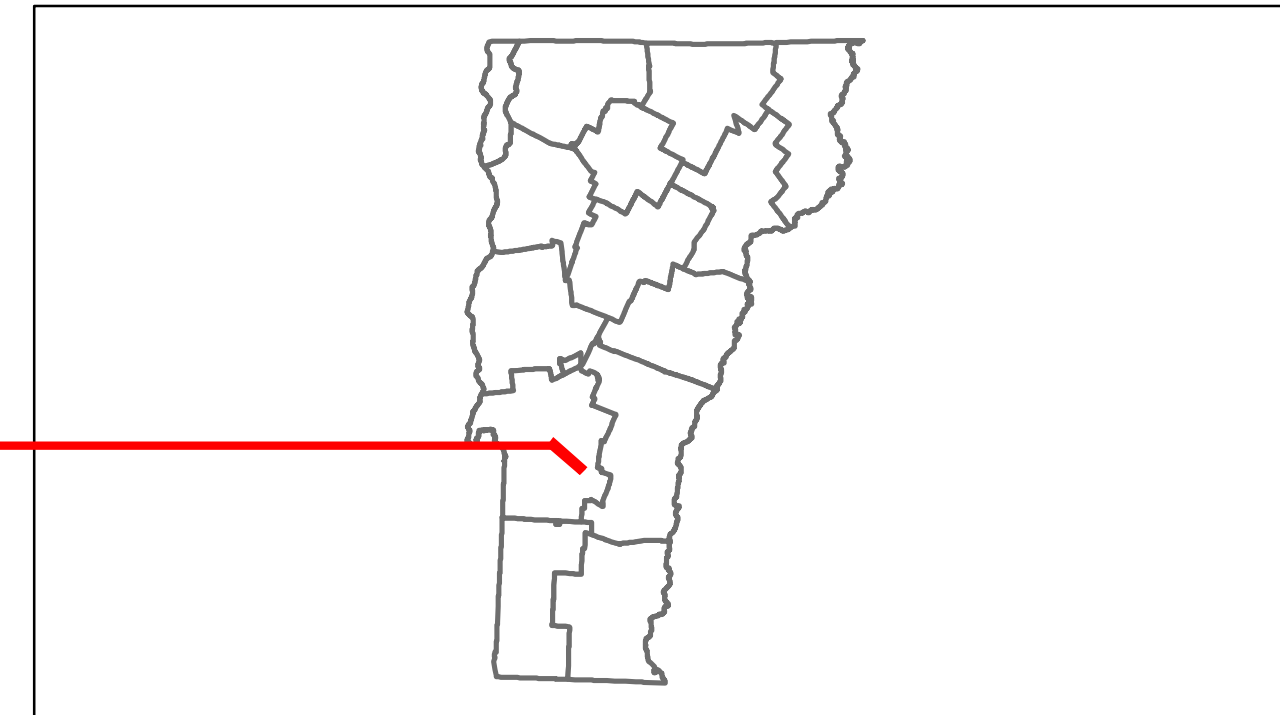


Route Log Progress Chart

DRAFT

Please Note: Errors and Omissions May Exist.
Contact the VTrans Mapping Unit with questions or concerns.

DISTRICT	TOWN	ROUTE
3	CLARENDON	VT-103



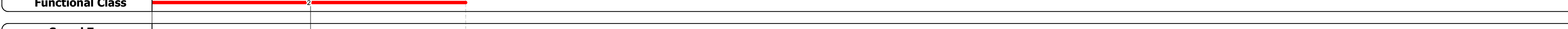







DESCRIPTION BLOCK

Culvert 54:
Culvert - 1957
Structure No. 300025005411051
Length: 7'
Under Clearance: 6.0'
Facility Carried: VT103
Bridge Type: R C PIPE
Features Intersected: BROOK
Maintenance: State

Culvert 55:
Culvert - 1957
Structure No. 300025005511051
Length: 7'
Under Clearance: 6.0'
Facility Carried: VT103
Bridge Type: R C PIPE
Features Intersected: CATTLE PASS
Maintenance: State

Culvert 57:
Culvert - 1957
Structure No. 300025005711051
Length: 7'
Under Clearance: 6.0'
Facility Carried: VT103
Bridge Type: R C PIPE
Features Intersected: CATTLE PASS
Maintenance: State



Historic Projects Retreatment, Resurface, Unknown, Bituminous Mix, Skimny Mix, Bituminous Seal, Concrete, Gravel, Surface Treated Gravel, Plant Mix, Reclaimed Base and Bituminous Concrete	Functional Class 1, 2, 3, 4, 5, 6, 7, 8, 9, 10, 11, 12, 13, 14, 15, 16, 17, 18, 19	Curves Left, Right	Road Widths (ft)	Traffic Counters (counter ID)	AADT (count)	Crash Locations Fatal, Injury, Property Damage Only, Unknown Crash Type	Mileage by Functional Class By Sheet 025-1 2 - Rural - Principal Arterial 1.979		Mileage by Town By Sheet CLARENDON - V103-1105 1.979 of 1.979		DISTRICT 3	TOWN CLARENDON	Date: 05/22/14	ROUTE VT-103 ETE mileage: 40.057 to 42.036
							Total Mileage: 1.979 mi		Total Mileage: 1.979 mi					