


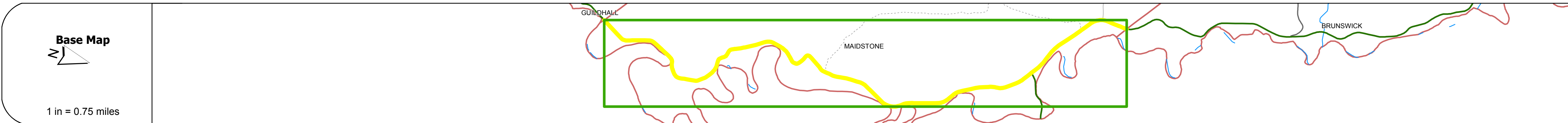
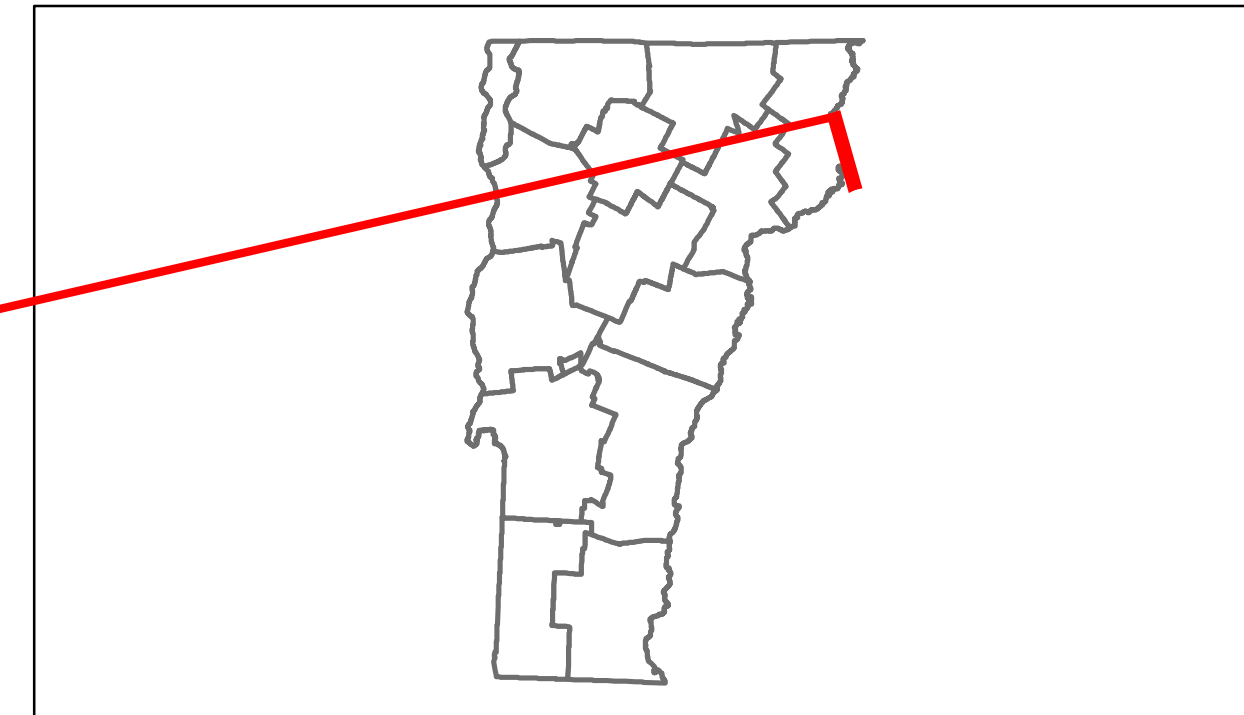


Route Log Progress Chart

DRAFT





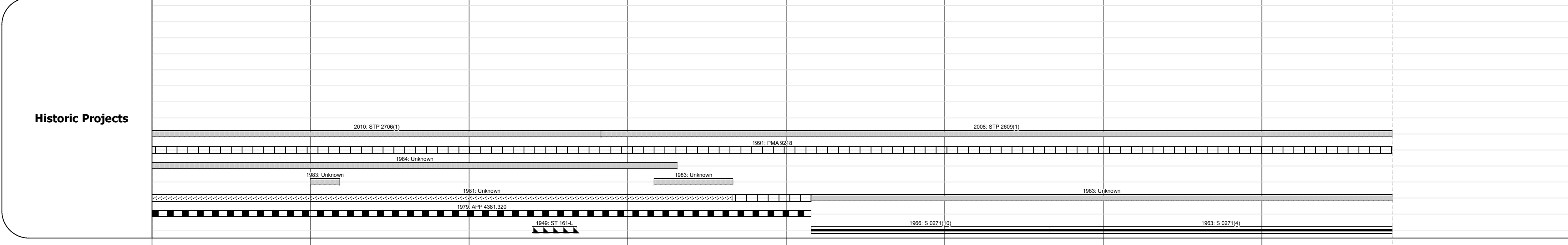
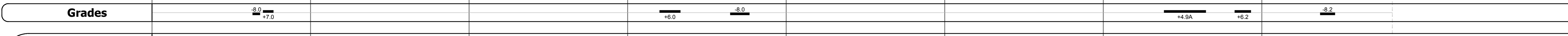
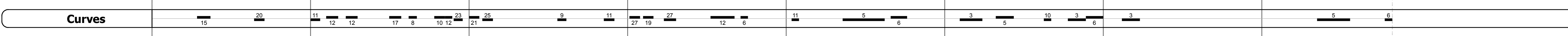
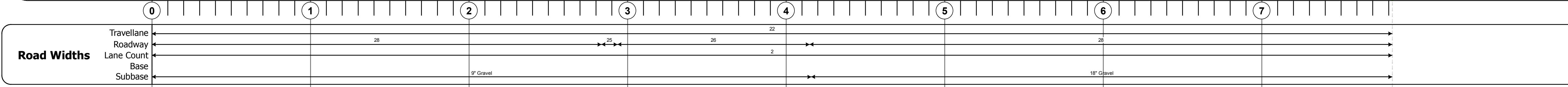
Please Note: Errors and Omissions May Exist.
Contact the VTrans Mapping Unit with questions or concerns.

DISTRICT	TOWN	ROUTE
7	MAIDSTONE	VT-102



DESCRIPTION BLOCK

Culvert 5:
 Culvert - 1963
 Structure No. 300271000505151
 Length: 9'
 Under Clearance: 10.0'
 Facility Carried: VT-102
 Bridge Type: CGMPP
 Features Intersected: TAYLOR BROOK
 Maintenance: State



Year	2012	2011	2010	2009	2008
ADT Counts	510	510	500	470	440

Year	2012	2011	2010	2009	2008
Crash Locations					1

Historic Projects Retreatment, Resurface, Unknown, Bituminous Mix, Skimmy Mix, Bituminous Seal, Bituminous Concrete, Surface Treated Gravel, Plant Mix, Reclaimed Base and Bituminous Concrete, Concrete	Functional Class 1, 2, 3, 4, 5, 6, 7, 8, 9, 10, 11, 12, 13, 14, 15, 16, 17, 18, 19	Curves Left, Right	Road Widths (ft)	Traffic Counters (counter ID)	Crash Locations Fatal, Injury, Property Damage Only, Unknown Crash Type	Mileage by Functional Class By Sheet 0271 7 - Rural - Major collector 7.823	Mileage by Town By Sheet MAIDSTONE - V102-0515 7.823 of 7.823	DISTRICT 7	TOWN MAIDSTONE	Date: 05/22/14	ROUTE VT-102 ETE mileage: 7.748 to 15.571
						Total Mileage: 7.823 mi	Total Mileage: 7.823 mi	1 of 1 TWN mileage: 0.0 to 7.823			