

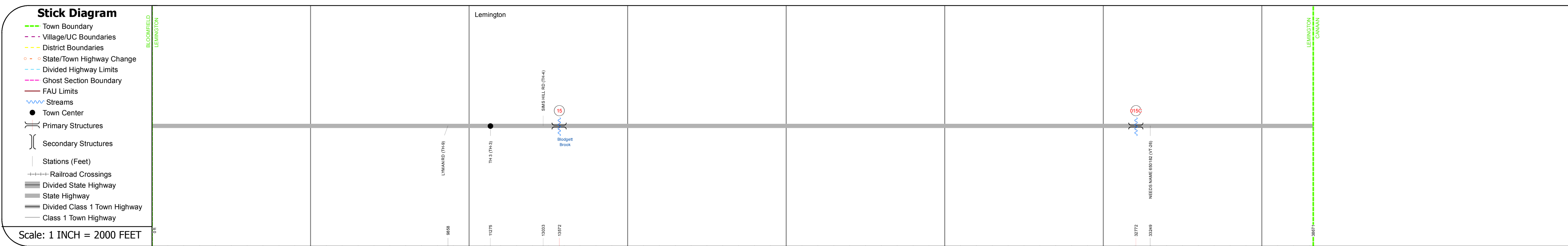
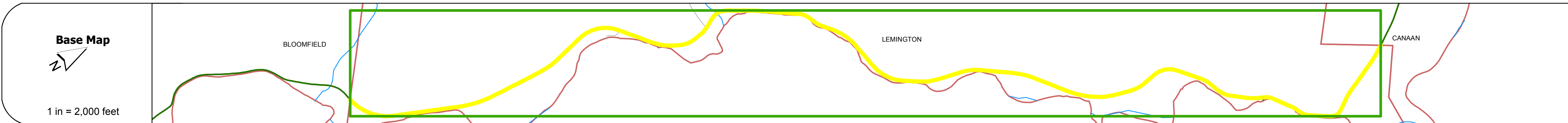
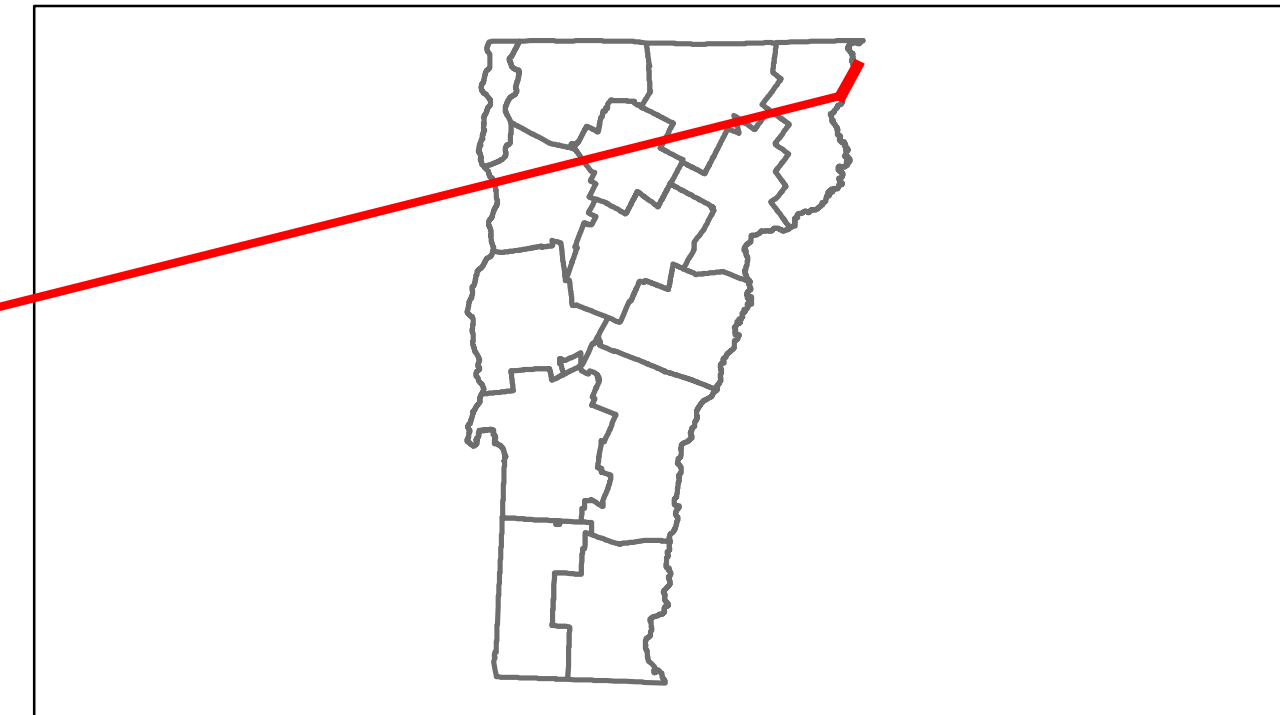


Route Log Progress Chart

DRAFT

Please Note: Errors and Omissions May Exist.
Contact the VTrans Mapping Unit with questions or concerns.






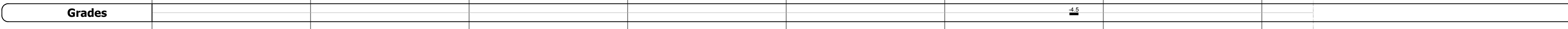
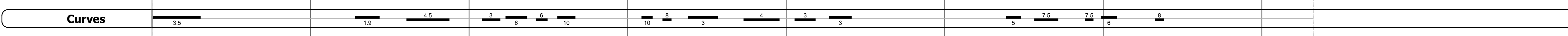
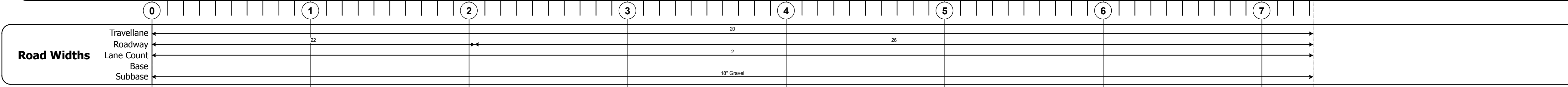
DISTRICT	TOWN	ROUTE
9	LEMINGTON	VT-102



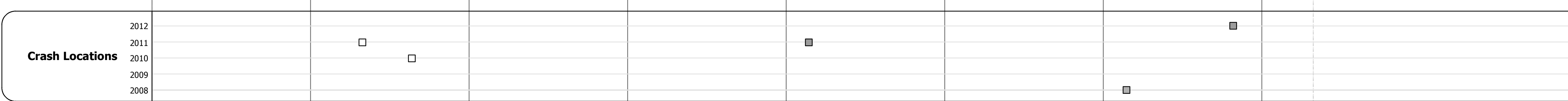
DESCRIPTION BLOCK

Bridge 15C:
Slab - 1948
Structure No. 200271001505122
Length: 25'
Width: 30.4'
Facility Carried: VT 00102 ML
Bridge Type: CONCRETE SLAB
Features Intersected: MILL BROOK
Surface: Bituminous
Maintenance/Ownership: State

Culvert 15C:
Culvert - 1976
Structure No. 300271015C05121
Length: 7'
Under Clearance: 5.0'
Facility Carried: VT 102
Bridge Type: MULTIPLATE PIPE ARCH
Features Intersected: BROOK
Maintenance: State



Year	Station 0	Station 1	Station 2	Station 3	Station 4	Station 5	Station 6	Station 7
2012	360					270		570
2011	360					270		610
2010	360					270		650
2009	350					320		590
2008	340					370		530



Historic Projects	Functional Class	Curves	Road Widths	AADT	Mileage by Functional Class By Sheet	Mileage by Town By Sheet	DISTRICT	TOWN	Date: 05/22/14	ROUTE
<ul style="list-style-type: none"> Retreatment Resurface Unknown Bituminous Mix Skimny Mix Bituminous Seal Gravel Surface Treated Gravel Plant Mix Reclaimed Base and Bituminous Concrete 	<ul style="list-style-type: none"> 1 2 6 7 8 11 12 14 16 17 19 	<ul style="list-style-type: none"> Left Right grade up grade down 	<ul style="list-style-type: none"> (ft) counter ID 	<ul style="list-style-type: none"> Fatal Injury Property Damage Only Unknown Crash Type 	0271 7 - Rural - Major collector 7.324	LEMINGTON - V102-0512 7.324 of 7.324	9	LEMINGTON	1 of 1 TWN mileage: 0.0 to 7.324	VT-102 ETE mileage: 29.601 to 36.925
Total Mileage: 7.324 mi						Total Mileage: 7.324 mi				