


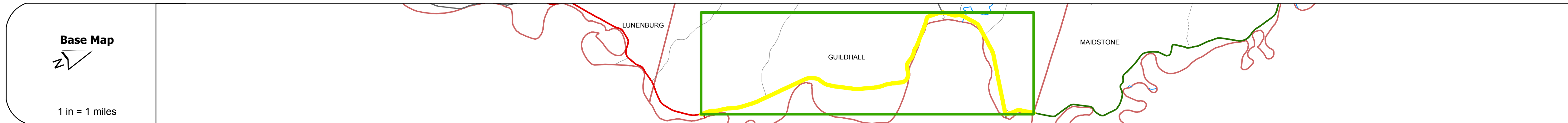
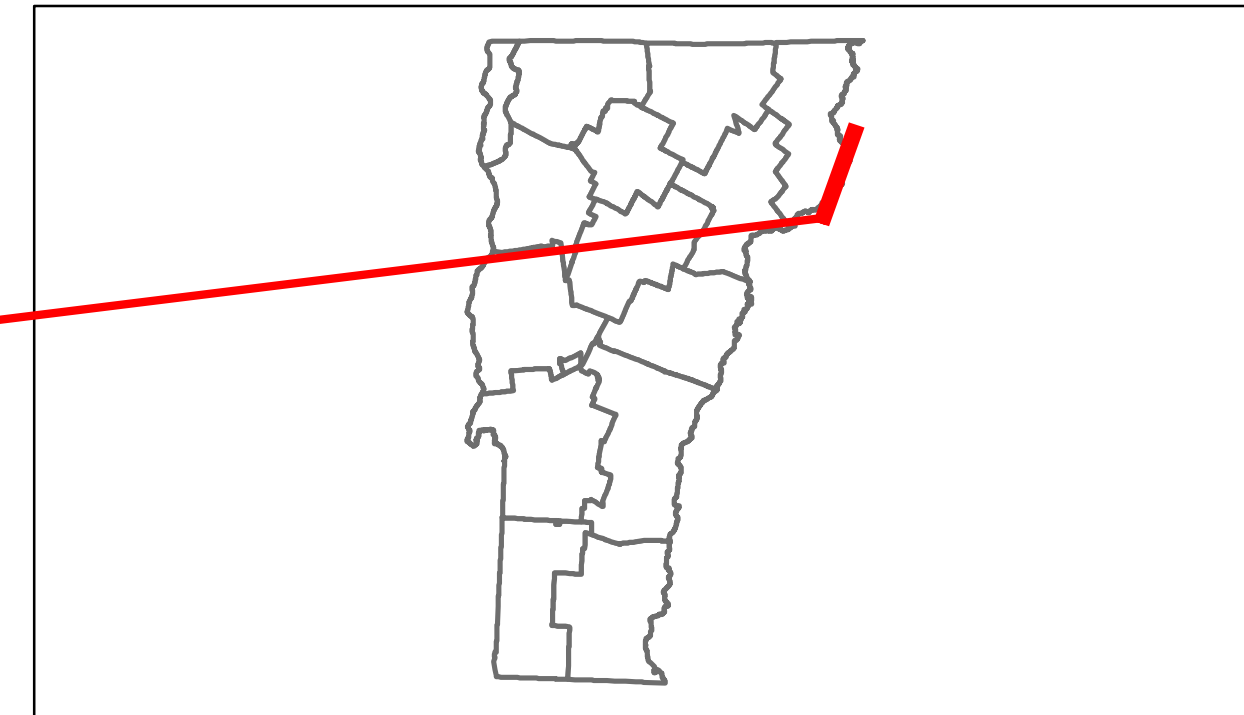


Route Log Progress Chart

DRAFT

Please Note: Errors and Omissions May Exist.
Contact the VTrans Mapping Unit with questions or concerns.

DISTRICT	TOWN	ROUTE
7	GUILDHALL	VT-102



DESCRIPTION BLOCK

Culvert 1:
Culvert - 2003
Structure No. 300271000105111
Length: 9'
Under Clearance: 7.0'
Facility Carried: VT102
Bridge Type: PRECAST CONC. BOX
Features Intersected: SHERIDAN BROOK
Maintenance: State

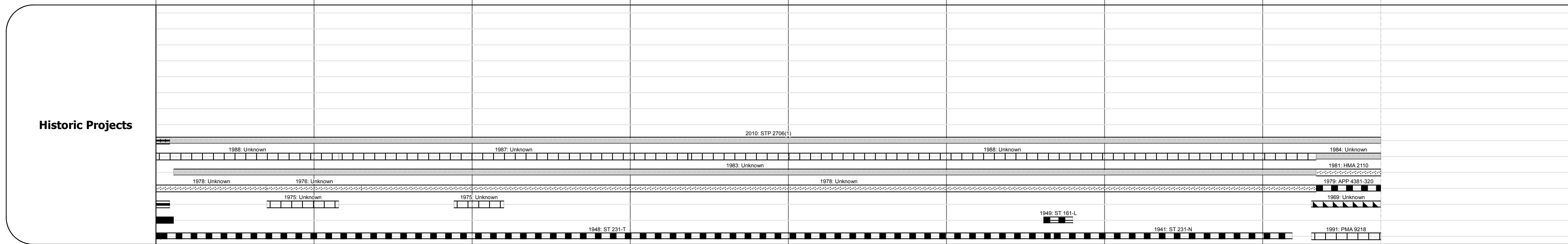
Culvert 2:
Culvert - 1932
Structure No. 300271000205111
Length: 8'
Under Clearance: 7.0'
Facility Carried: VT102
Bridge Type: CONCRETE ARCH
Features Intersected: JONES BROOK
Maintenance: State

Culvert 3:
Culvert - 1932
Structure No. 300271000305111
Length: 10'
Width: 27.7'
Under Clearance: 15.0'
Facility Carried: VT102
Bridge Type: R.C. BOX
Features Intersected: CUTLER MILL BROOK
Maintenance: State

Travellane	22
Roadway	28
Lane Count	2
Base	
Subbase	9' Gravel

Curves	12 7 12 6 10 16 12 7 11 11 14 15 9 4 40 15
--------	--

Grades	
--------	--



Maintenance Garage	District 7 - Lunenburg Garage
--------------------	-------------------------------

Traffic Counters	566106
------------------	--------

Functional Class	7
------------------	---

Speed Zone	30
------------	----

ADT Counts	2012: 580, 840, 510	2011: 610, 880, 510	2010: 640, 920, 500	2009: 650, 870, 470	2008: 650, 810, 440
------------	---------------------	---------------------	---------------------	---------------------	---------------------

Crash Locations	2012: 1	2011: 1	2010: 1	2009: 1	2008: 1
-----------------	---------	---------	---------	---------	---------

Historic Projects Retreatment, Resurface, Unknown, Bituminous Mix, Skimmy Mix, Bituminous Seal, Bituminous, Concrete, Surface Treated Gravel, Plant Mix, Reclaimed Base and Bituminous Concrete	Functional Class 1, 2, 3, 4, 5, 6, 7, 8, 9, 10, 11, 12, 13, 14, 15, 16, 17, 18, 19	Curves Left, Right	Road Widths (ft)	Traffic Counters (counter ID)	Crash Locations Fatal, Injury, Property Damage Only, Unknown Crash Type	Mileage by Functional Class By Sheet 0271 7 - Rural - Major collector 7.748	Mileage by Town By Sheet GUILDHALL - V102-0511 7.748 of 7.748	DISTRICT 7	TOWN GUILDHALL	Date: 05/22/14	ROUTE VT-102 ETE mileage: 0.0 to 7.748
						Total Mileage: 7.748 mi	Total Mileage: 7.748 mi				

For More Information Contact - Vermont Agency of Transportation, Policy, Planning and Intermodal Development Division - Mapping Unit, 1 National Life Drive, Montpelier, VT 05633-5001 Telephone: 802-828-2600.