


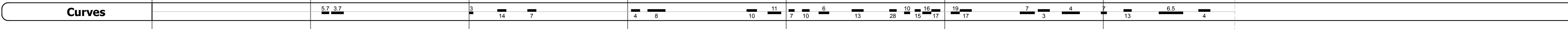
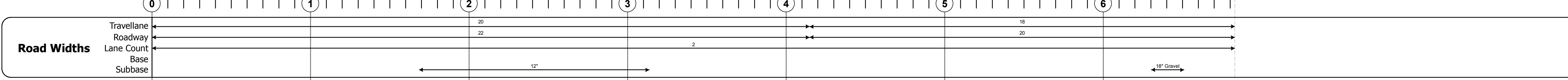
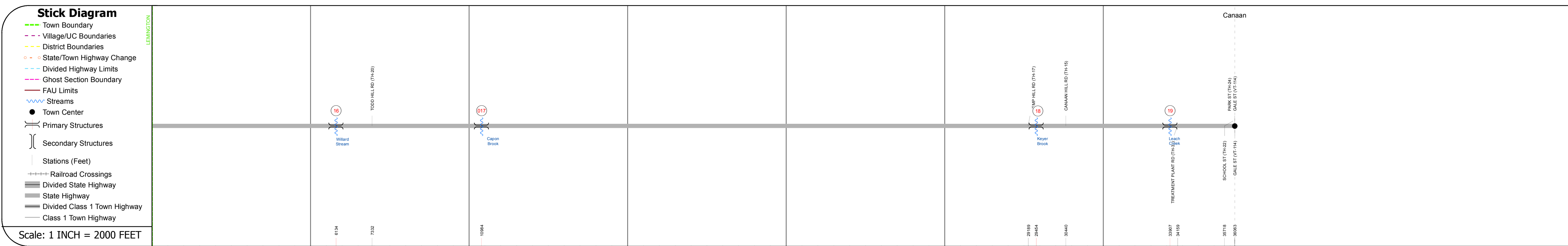
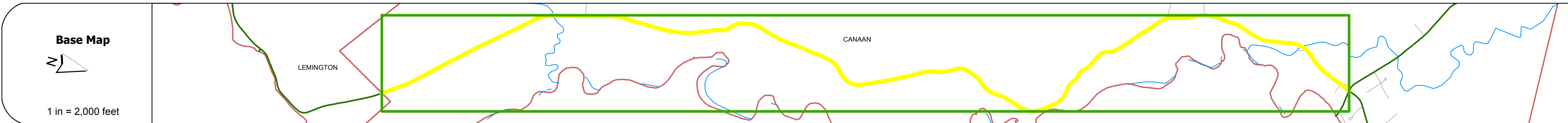
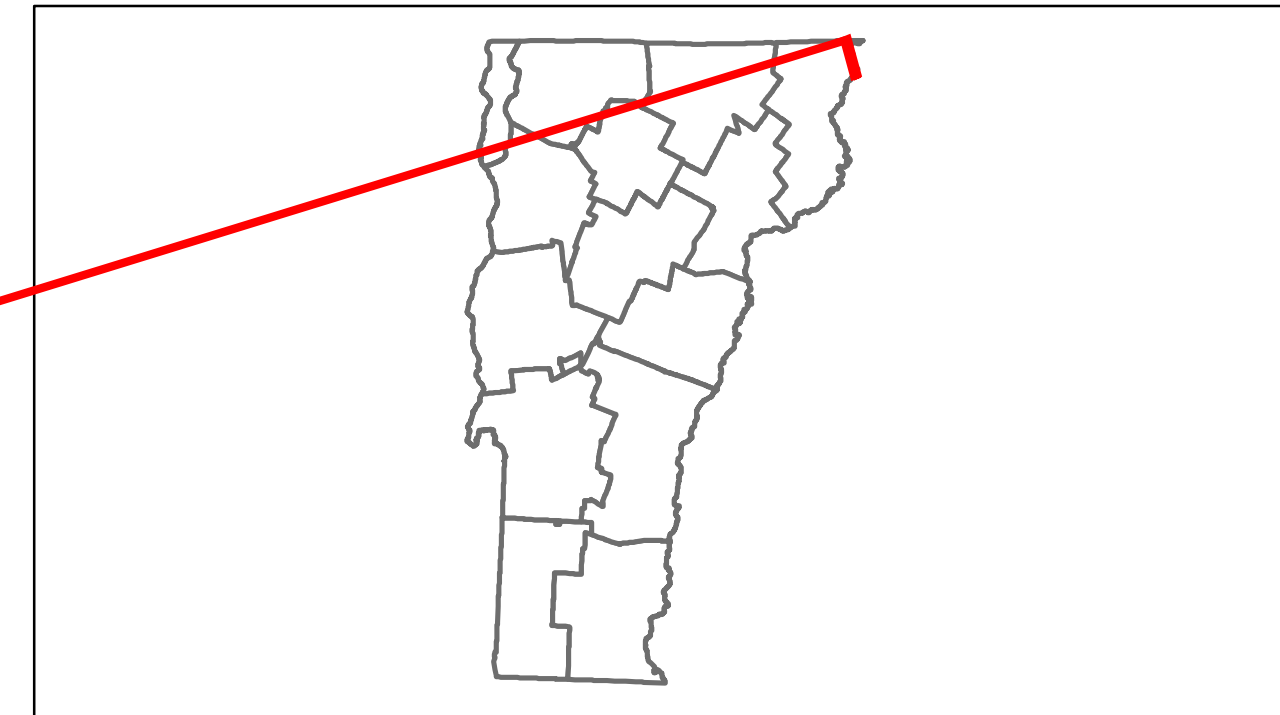


# Route Log Progress Chart

**DRAFT**

Please Note: Errors and Omissions May Exist.  
Contact the VTrans Mapping Unit with questions or concerns.

DISTRICT	TOWN	ROUTE
9	CANAAN	VT-102



Year	Station 0+00	Station 1+00	Station 2+00	Station 3+00	Station 4+00	Station 5+00	Station 6+00
2012	440			780			700
2011	440			770			690
2010	430			760			680
2009	430			760			800
2008	430			760			910

Year	Station 0+00	Station 1+00	Station 2+00	Station 3+00	Station 4+00	Station 5+00	Station 6+00
2012							
2011							
2010							
2009							
2008							

## DESCRIPTION BLOCK

**Bridge 16:**  
Stringer/multi-beam or girder - 2009  
Structure No. 200271001605062  
Length: 94'  
Width: 29.0'  
Facility Carried: VT 00102 ML  
Bridge Type: ROLLED BEAM  
Features Intersected: WILLARD STREAM  
Maintenance/Ownership: State

**Culvert 17:**  
Culvert - 1967  
Structure No. 300271001705061  
Length: 15'  
Under Clearance: 9.0'  
Facility Carried: VT 102  
Bridge Type: MULTIPLE PIPE ARCH  
Features Intersected: CAPON BROOK  
Maintenance: State

**Bridge 18:**  
Stringer/multi-beam or girder - 1955  
Structure No. 200271001805062  
Length: 44'  
Width: 23.0'  
Facility Carried: VT 00102 ML  
Bridge Type: ROLLED BEAM  
Features Intersected: KEYSER BROOK  
Surface: Bituminous  
Maintenance/Ownership: State

**Bridge 19:**  
Stringer/multi-beam or girder - 1971  
Structure No. 200271001905062  
Length: 146'  
Width: 33.4'  
Facility Carried: VT 00102 ML  
Bridge Type: 2 SP CONT ROLLED BM  
Features Intersected: LEACH CREEK  
Surface: Bituminous  
Maintenance/Ownership: State

<b>Historic Projects</b> Retreatment, Resurface, Unknown, Bituminous Mix, Skinny Mix, Bituminous Seal, Bituminous Concrete, Surface Treated Gravel, Plant Mix, Reclaimed Base and Bituminous Concrete, Concrete	<b>Functional Class</b> 1, 2, 3, 4, 5, 6, 7, 8, 9, 10, 11, 12, 13, 14, 15, 16, 17, 18, 19	<b>Curves</b> Left, Right	<b>Road Widths</b> (ft)	<b>Grades</b> grade up, grade down	<b>Traffic Counters</b> (counter ID)	<b>Crash Locations</b> Fatal, Injury, Property Damage Only, Unknown Crash Type	<b>Mileage by Functional Class By Sheet</b> 0271 7 - Rural - Major collector 6.830	<b>Mileage by Town By Sheet</b> CANAAN - V102-0506 6.83 of 6.83	<b>DISTRICT</b> 9	<b>TOWN</b> CANAAN	<b>Date:</b> 07/01/14	<b>ROUTE</b> VT-102 ETE mileage: 36.925 to 43.755
<b>Speed Zones</b> 25, 30, 35, 40, 45, 50, 55, 60, 65							<b>Total Mileage: 6.830 mi</b>		<b>Total Mileage: 6.83 mi</b>		<b>1 of 1</b> <b>TWN mileage:</b> 0.0 to 6.83	