

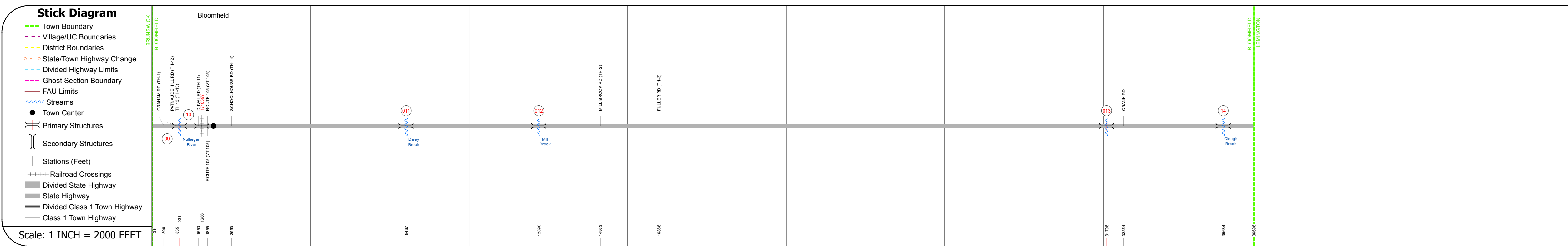
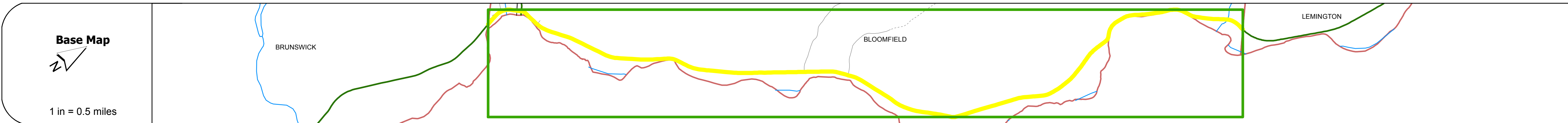
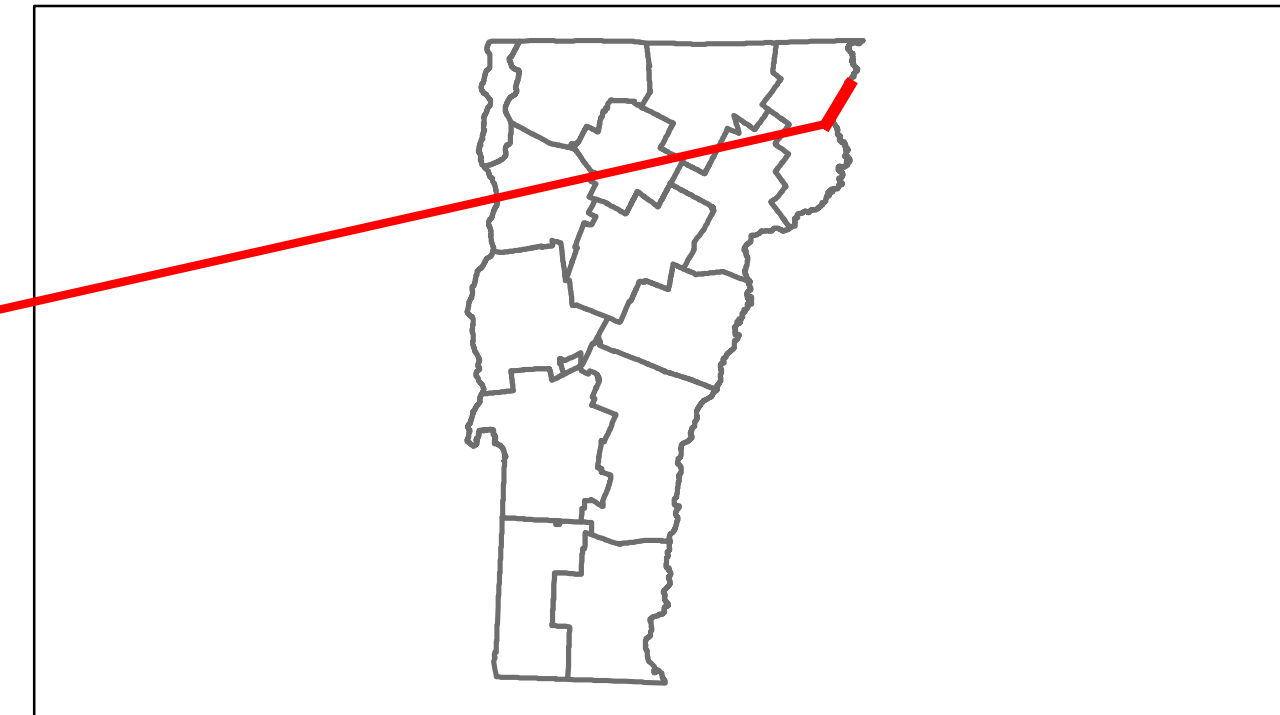


# Route Log Progress Chart

**DRAFT**

Please Note: Errors and Omissions May Exist.  
Contact the VTrans Mapping Unit with questions or concerns.

DISTRICT	TOWN	ROUTE
9	BLOOMFIELD	VT-102



## DESCRIPTION BLOCK

**Bridge 9:**  
Truss - thru - 1937  
Structure No. 20027100905032  
Length: 134'  
Height: 14.92'  
Width: 24.4'  
Facility Carried: VT 00102 ML  
Bridge Type: STEEL THRU TRUSS  
Features Intersected: NULHEGAN RIVER  
Surface: Bituminous  
Maintenance/Ownership: State

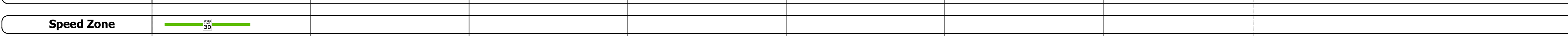




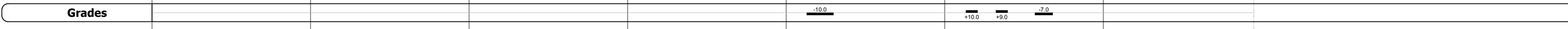

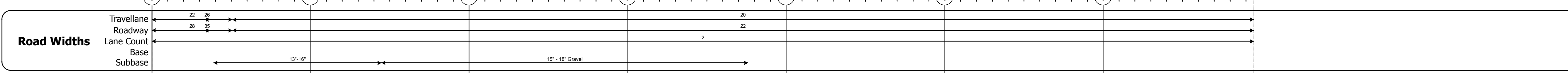
**Bridge 10:**  
Stringer/multi-beam or girder - 1937  
Structure No. 200271001005032  
Length: 29'  
Height: 0.0'  
Facility Carried: RAILROAD  
Bridge Type: CONC ENCASED STL BM  
Features Intersected: ST. L + A RR OVER VT 102

**Culvert 11:**  
Culvert - 1961  
Structure No. 300271001105031  
Length: 9'  
Under Clearance: 6.0'  
Facility Carried: VT 102  
Bridge Type: MULTIPLATE PIPE ARCH  
Features Intersected: DALEY BROOK  
Maintenance: State

**Culvert 12:**  
Culvert - 1961  
Structure No. 300271001205031  
Length: 14'  
Under Clearance: 14.0'  
Facility Carried: VT 102  
Bridge Type: MULTIPLATE PIPE  
Features Intersected: MILL BROOK  
Maintenance: State

**Culvert 13:**  
Culvert - 1978  
Structure No. 300271001305031  
Length: 12'  
Under Clearance: 4.0'  
Facility Carried: VT 102  
Bridge Type: RC BOX  
Features Intersected: BROOK  
Maintenance: State

**Bridge 14:**  
Tee Beam - 1991  
Structure No. 200271001405032  
Length: 33'  
Width: 30.6'  
Facility Carried: VT 00102 ML  
Bridge Type: CONCRETE T-BEAM  
Features Intersected: CLOUGH BROOK  
Surface: Bituminous  
Maintenance/Ownership: State



Year	2012	2011	2010	2009	2008
ADT Counts	550	440	330	320	310

Year	2012	2011	2010	2009	2008
Crash Locations					

<b>Historic Projects</b> Retreatment, Resurface, Unknown, Bituminous Mix, Skimmy Mix, Bituminous Seal, Bituminous, Concrete, Gravel, Surface Treated Gravel, Plant Mix, Reclaimed Base and Bituminous Concrete, Concrete	<b>Functional Class</b> 1, 2, 3, 4, 5, 6, 7, 8, 9, 10, 11, 12, 13, 14, 15, 16, 17, 18, 19	<b>Curves</b> Left, Right	<b>Road Widths</b> (ft)	<b>Traffic Counters</b> (counter ID)	<b>Crash Locations</b> Fatal, Injury, Property Damage Only, Unknown Crash Type	<b>Mileage by Functional Class By Sheet</b> 0271 7 - Rural - Major collector 6.950	<b>Mileage by Town By Sheet</b> BLOOMFIELD - v102-0503 6.95 of 6.95	<b>DISTRICT</b> 9	<b>TOWN</b> BLOOMFIELD	<b>Date:</b> 05/22/14	<b>ROUTE</b> VT-102 ETE mileage: 22.651 to 29.601
						<b>Total Mileage:</b> 6.950 mi	<b>Total Mileage:</b> 6.95 mi	<b>1 of 1</b> TWN mileage: 0.0 to 6.95			