

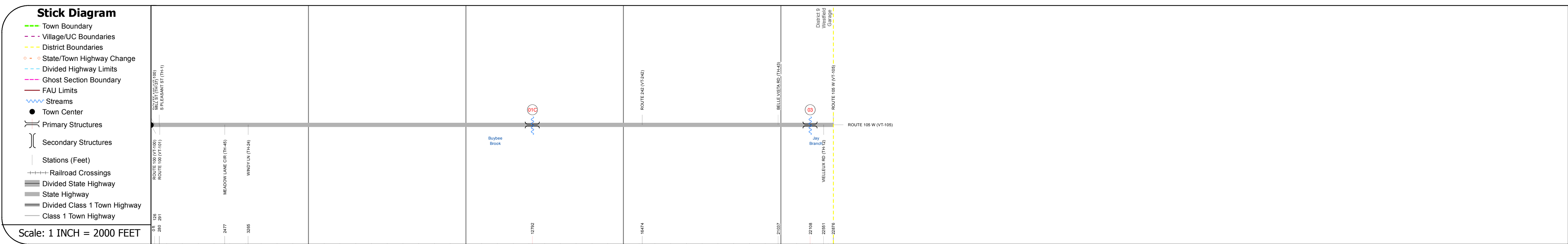
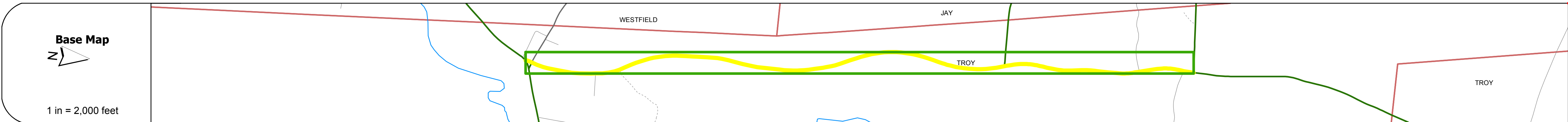
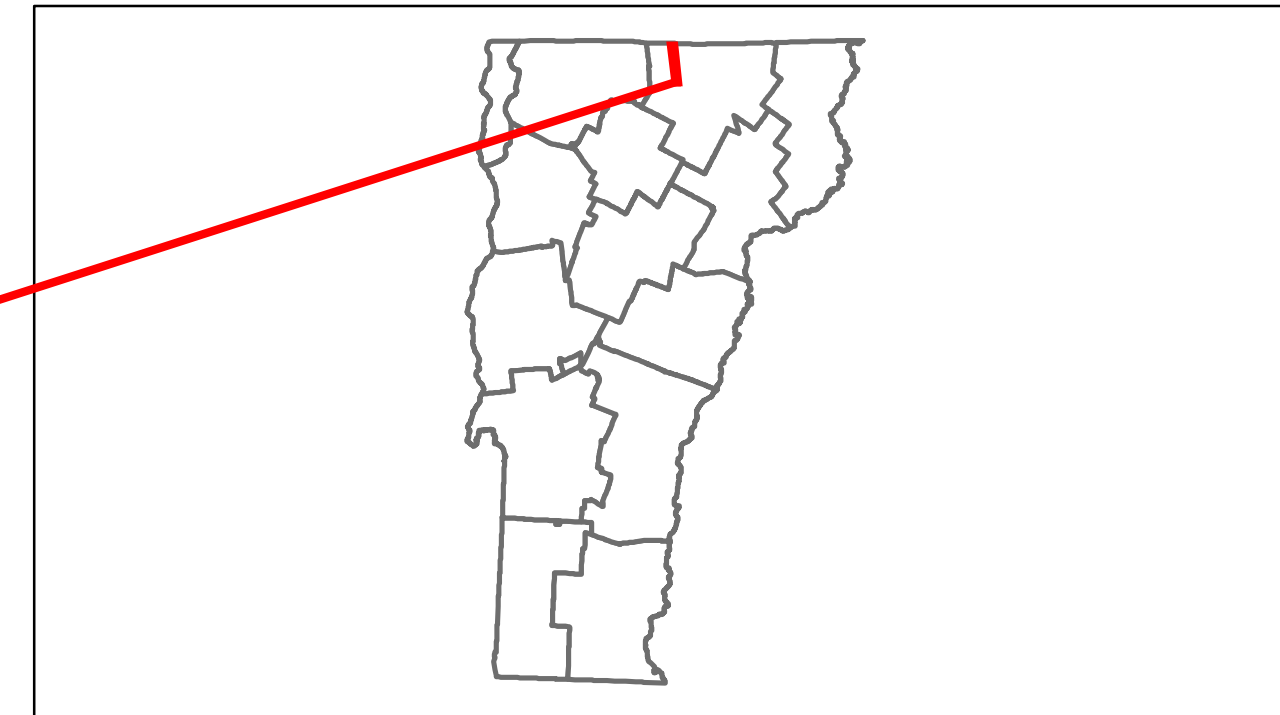


Route Log Progress Chart

DRAFT

Please Note: Errors and Omissions May Exist.
Contact the VTrans Mapping Unit with questions or concerns.

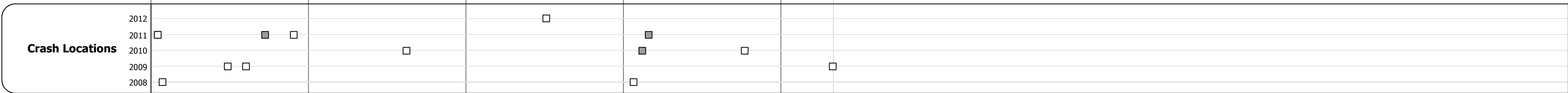

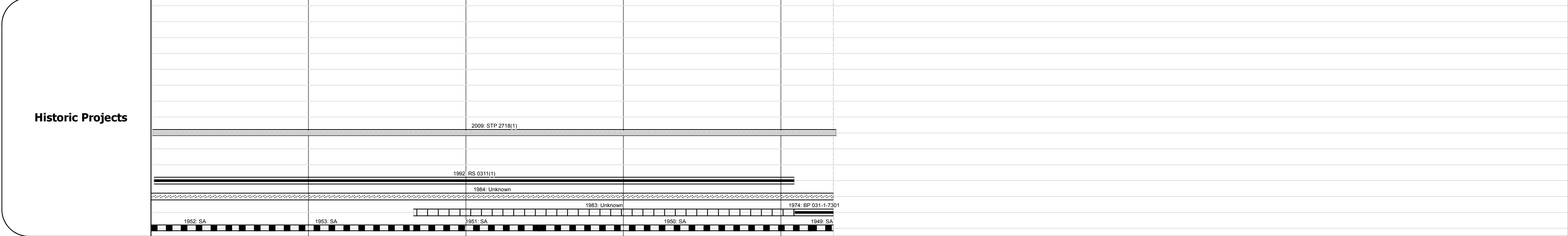
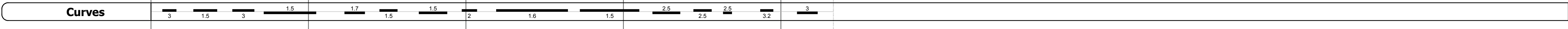
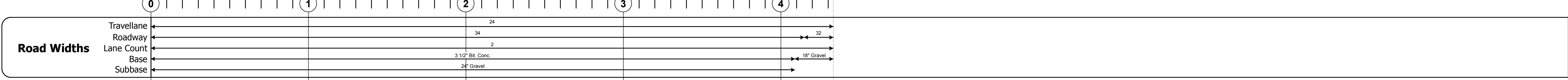
DISTRICT	TOWN	ROUTE
9	TROY	VT-101



DESCRIPTION BLOCK

Culvert 1C:
Culvert - 1991
Structure No. 300311001C10171
Length: 9'
Under Clearance: 6.0'
Facility Carried: VT101
Bridge Type: MULTI PL PIPE ARCH
Features Intersected: BUGBEE BROOK
Maintenance: State

Culvert 3:
Culvert - 1974
Structure No. 200311000310172
Length: 25'
Facility Carried: VT 00101 ML
Bridge Type: TWIN CELL RC BOX
Features Intersected: JAY BRANCH
Maintenance/Ownership: State



Historic Projects Retreatment, Resurface, Unknown, Bituminous Mix, Skimny Mix, Bituminous Seal, Bituminous Concrete, Surface Treated Gravel, Plant Mix, Reclaimed Base and Bituminous Concrete, Concrete	Functional Class 1, 2, 6, 7, 8, 11, 12, 14, 17, 19	Curves Left, Right	Road Widths (ft)	Traffic Counters (counter ID)	AADT (count)	Crash Locations Fatal, Injury, Property Damage Only, Unknown Crash Type	Mileage by Functional Class By Sheet 0311 7 - Rural - Major collector 4.333	Mileage by Town By Sheet TROY - V101-1017 4.333 of 4.333	DISTRICT 9	TOWN TROY	Date: 05/22/14	ROUTE VT-101 ETE mileage: 0.0 to 4.333
Total Mileage: 4.333 mi						Total Mileage: 4.333 mi						