

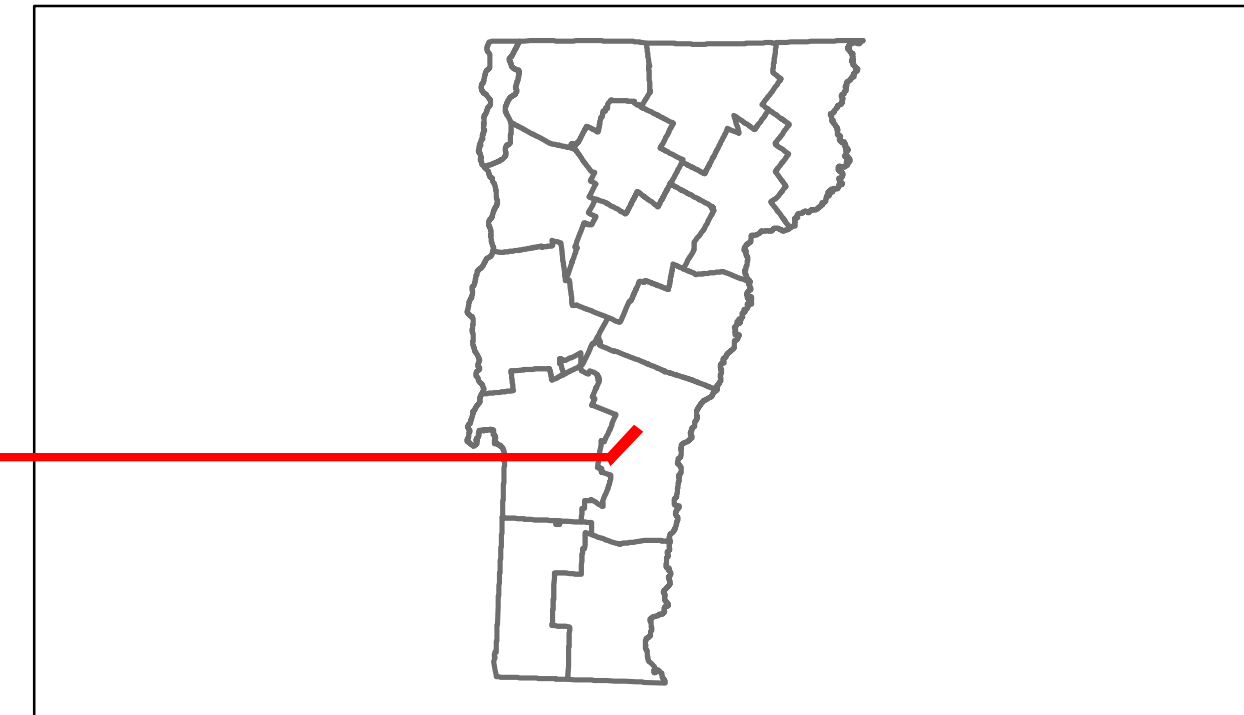


Route Log Progress Chart


DRAFT

Please Note: Errors and Omissions May Exist.
Contact the VTrans Mapping Unit with questions or concerns.

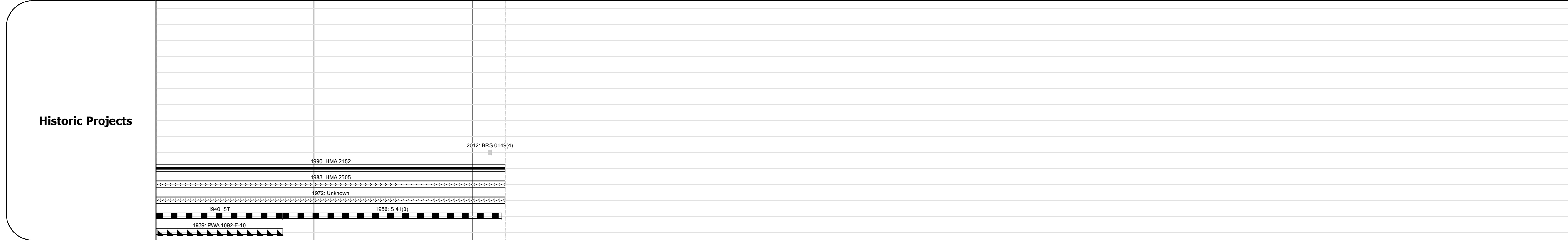
DISTRICT	TOWN	ROUTE
4	BRIDGEWATER	VT-100A



Road Widths	Travellane	Roadway	Lane Count	Base	Subbase
	20	24	2		



Grades



Maintenance Garage
District 3 - Ludlow Garage

Traffic Counters

Functional Class
7

Speed Zone

ADT Counts	Year	ADT
	2012	680
	2011	680
	2010	670
	2009	680
	2008	680

Crash Locations	Year	Crash Type
	2012	
	2011	
	2010	
	2009	Property Damage Only
	2008	

DESCRIPTION BLOCK

Culvert 11:
Culvert - 1939
Structure No. 300149001114051
Length: 9'
Under Clearance: 6.0'
Facility Carried: VT100A
Bridge Type: R C BOX
Features Intersected: BROOK
Maintenance: State

Culvert 12:
Culvert - 1939
Structure No. 300149001214051
Length: 12'
Under Clearance: 4.0'
Facility Carried: VT100A
Bridge Type: R C BOX
Features Intersected: BROOK
Maintenance: State

Bridge 14:
Truss - thru - 2011
Structure No. 200149001414052
Length: 115'
Height: 14.5'
Width: 26.0'
Weight Limit: 0
Facility Carried: VT 0100AALT
Bridge Type: STEEL THRU TRUSS
Features Intersected: OTTAUQUECHEE RIVER
Maintenance/Ownership: State

Historic Projects Retreatment, Resurface, Unknown, Bituminous Mix, Skimmy Mix, Bituminous Seal, Bituminous Concrete, Surface Treated Gravel, Plant Mix, Reclaimed Base and Bituminous Concrete, Concrete	Functional Class 1 (Blue), 2 (Red), 3 (Green), 4 (Yellow), 5 (Cyan), 6 (Magenta), 7 (Black), 8 (Orange), 9 (Light Blue), 10 (Light Green), 11 (Light Yellow), 12 (Light Cyan), 13 (Light Magenta), 14 (Light Orange), 15 (Light Blue), 16 (Light Green), 17 (Light Yellow), 18 (Light Cyan), 19 (Light Magenta)	Curves Left, Right	Road Widths (ft)	Grades grade up, grade down	Traffic Counters (counter ID)	Crash Locations Fatal, Injury, Property Damage Only, Unknown Crash Type	Mileage by Functional Class By Sheet 0149 7 - Rural - Major collector 2.209	Mileage by Town By Sheet BRIDGEWATER - V100A1405 2.209 of 2.209	DISTRICT 4	TOWN BRIDGEWATER	Date: 05/22/14	ROUTE VT-100A ETE mileage: 4.762 to 6.971
							Total Mileage: 2.209 mi	Total Mileage: 2.209 mi	1 of 1 TWN mileage: 0.0 to 2.209			

For More Information Contact - Vermont Agency of Transportation, Policy, Planning and Intermodal Development Division - Mapping Unit, 1 National Life Drive, Montpelier, VT 05633-5001 Telephone: 802-828-2600.