

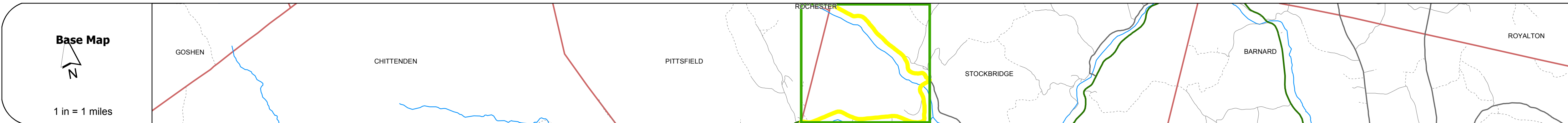
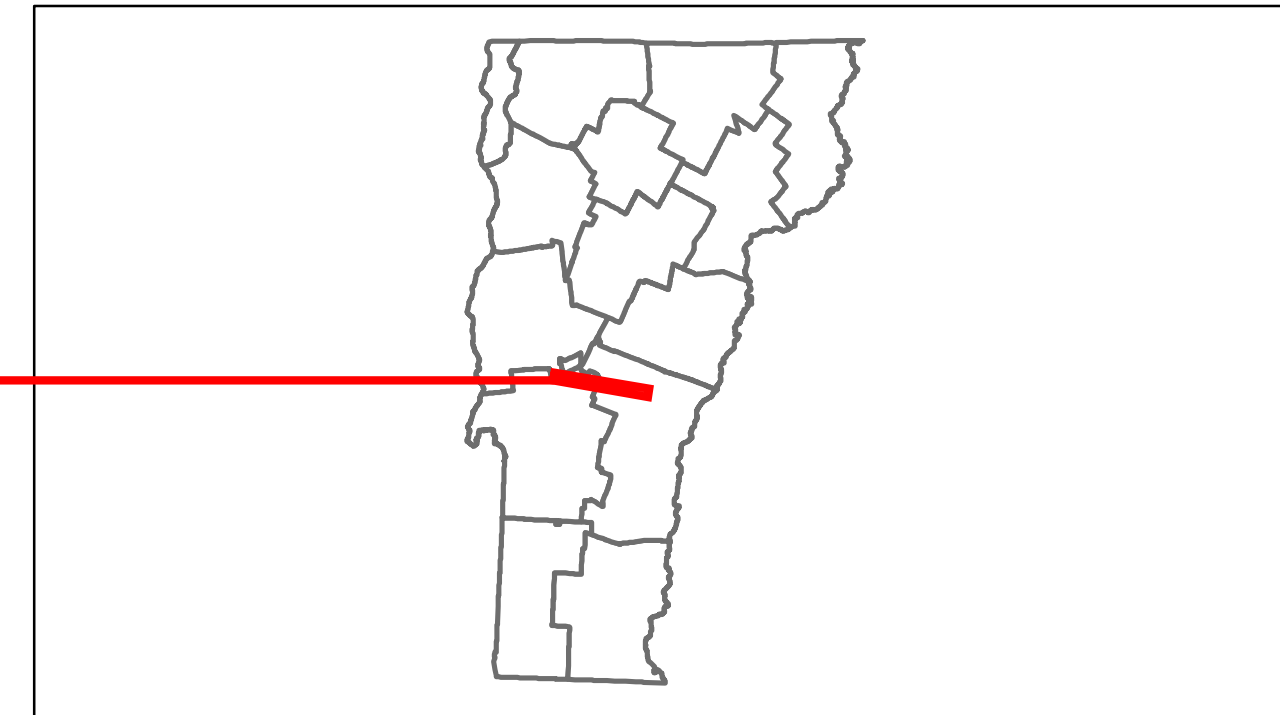


# Route Log Progress Chart

**DRAFT**

Please Note: Errors and Omissions May Exist.  
Contact the VTrans Mapping Unit with questions or concerns.

DISTRICT	TOWN	ROUTE
4	STOCKBRIDGE	VT-100

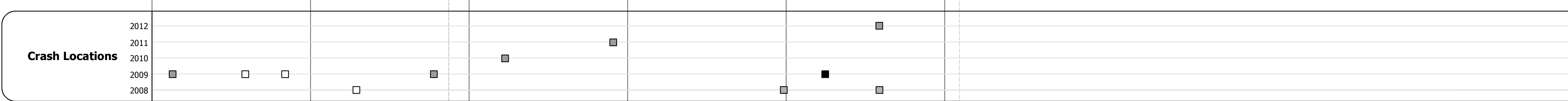
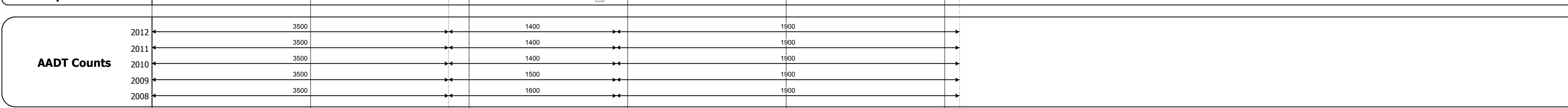



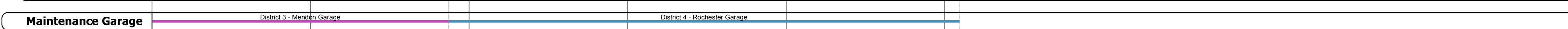

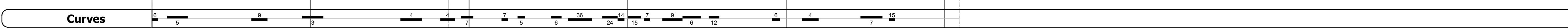
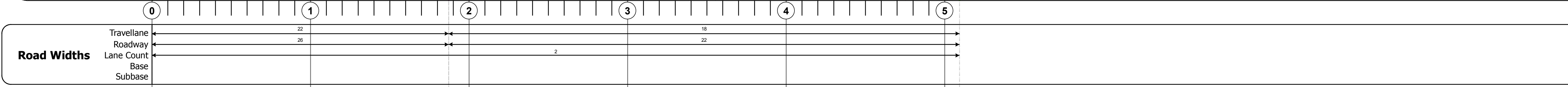


## DESCRIPTION BLOCK

**Bridge 130:**  
Stringer/multi-beam or girder - 2009  
Structure No. 200013013014192  
Length: 225'  
Width: 35.0'  
Facility Carried: VT 00100 ML  
Bridge Type: 2 SP CONT CURV GIRD  
Features Intersected: WHITE RIVER  
Surface: Bituminous  
Maintenance/Ownership: State

**Culvert 131:**  
Culvert - 1978  
Structure No. 300013013114191  
Length: 12'  
Width: 39.5'  
Under Clearance: 5.0'  
Facility Carried: VT100  
Bridge Type: RC BOX  
Features Intersected: BROOK  
Surface: Bituminous  
Maintenance: State

**Bridge 133:**  
Slab - 1927  
Structure No. 300013013314191  
Length: 12'  
Width: 33.3'  
Under Clearance: 3.0'  
Facility Carried: VT100  
Bridge Type: CONCRETE SLAB  
Features Intersected: BROOK  
Surface: Bituminous  
Maintenance: State



<b>Historic Projects</b> Retreatment, Resurface, Unknown, Bituminous Mix, Skimmy Mix, Bituminous Seal, Bituminous, Concrete, Gravel, Surface Treated Gravel, Plant Mix, Reclaimed Base and Bituminous Concrete, Concrete	<b>Functional Class</b> 1, 2, 6, 7, 8, 11, 12, 14, 17, 19	<b>Curves</b> Left, Right	<b>Road Widths</b> (ft)	<b>Traffic Counters</b> (counter ID)	<b>AADT</b> (count)	<b>Crash Locations</b> Fatal, Injury, Property Damage Only, Unknown Crash Type	<b>Mileage by Functional Class By Sheet</b> 022-1 6 - Rural - Minor Arterial 1.871 013-4 6 - Rural - Minor Arterial 3.261 <b>Total Mileage: 5.093 mi</b>	<b>Mileage by Town By Sheet</b> STOCKBRIDGE - V100-1419 5.093 of 5.093 <b>Total Mileage: 5.093 mi</b>	<b>DISTRICT</b> 4	<b>TOWN</b> STOCKBRIDGE	<b>Date:</b> 05/22/14	<b>ROUTE</b> VT-100 ETE mileage: 94.893 to 99.986
										<b>1 of 1</b> TWN mileage: 0.0 to 5.093	<b>ROUTE</b> VT-100	