

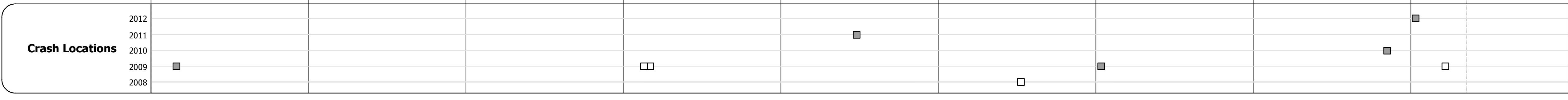
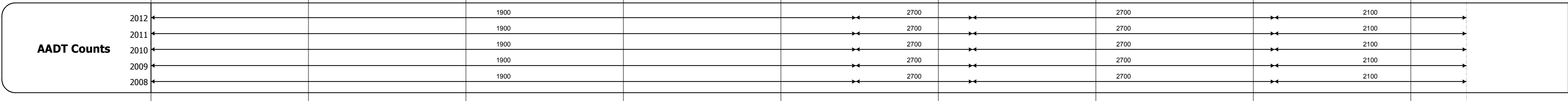


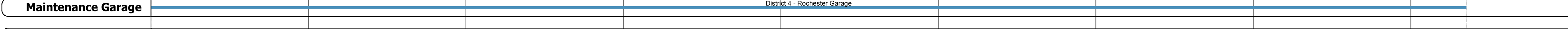
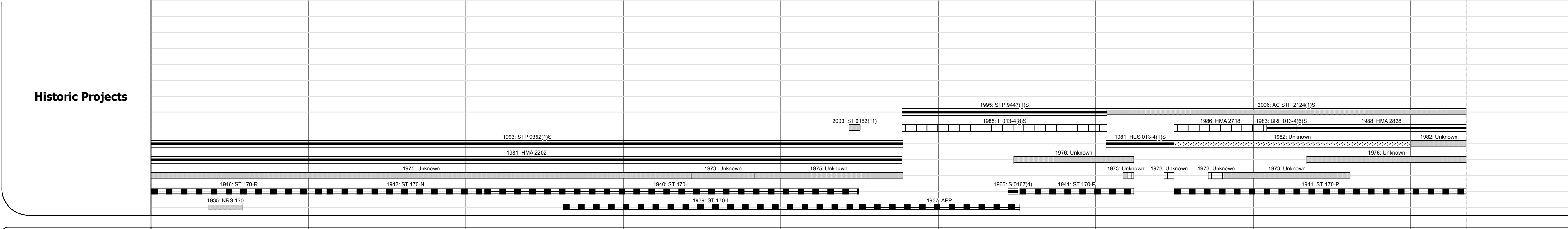

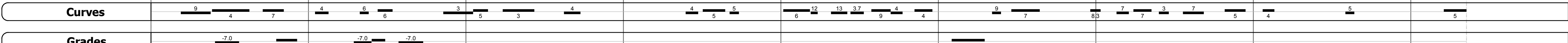
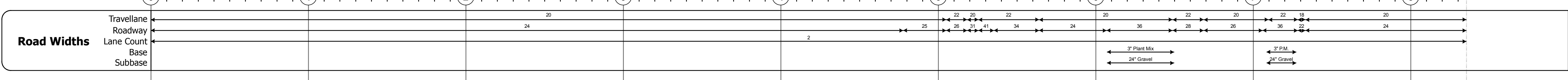
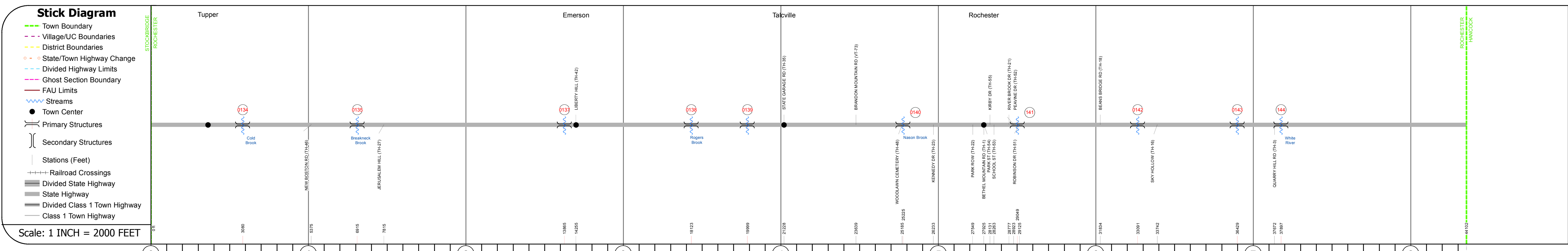
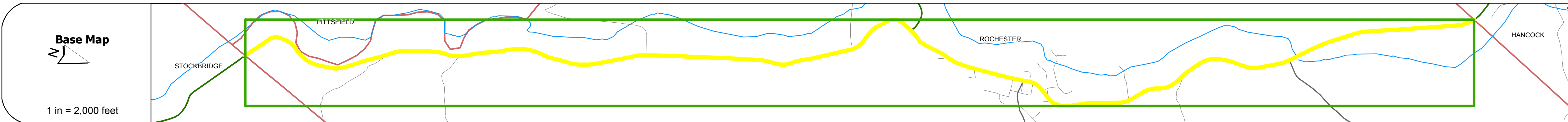
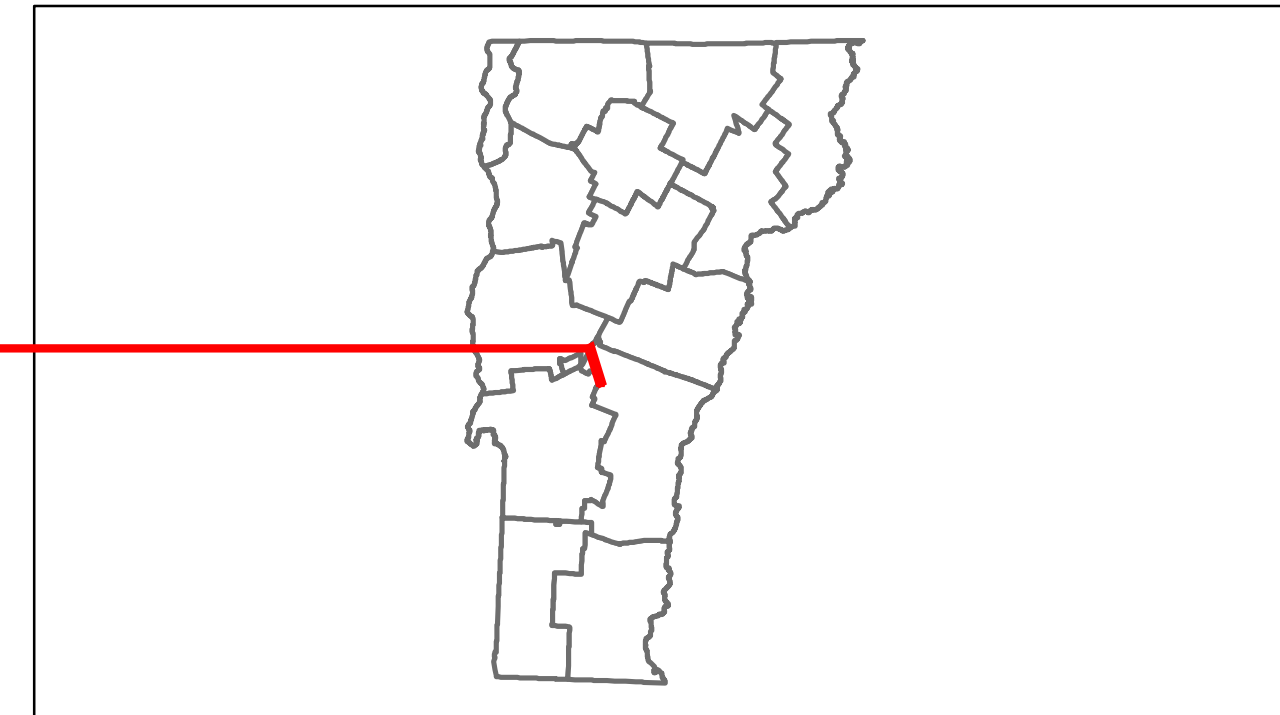


# Route Log Progress Chart

**DRAFT**

Please Note: Errors and Omissions May Exist.  
Contact the VTrans Mapping Unit with questions or concerns.

DISTRICT	TOWN	ROUTE
4	ROCHESTER	VT-100



DESCRIPTION BLOCK
<p><b>Culvert 134:</b> Culvert - 1978 Structure No. 300013013414151 Length: 9' Under Clearance: 6.0' Facility Carried: VT100 Bridge Type: CGMPP Features Intersected: BROOK Maintenance: State</p> <p><b>Culvert 135:</b> Culvert - 1927 Structure No. 300013013514151 Length: 12' Under Clearance: 12.0' Facility Carried: VT100 Bridge Type: CGMPP Features Intersected: BREAKNECK BROOK Maintenance: State</p> <p><b>Culvert 137:</b> Culvert - 1940 Structure No. 300013013714151 Length: 6' Under Clearance: 6.0' Facility Carried: VT100 Bridge Type: CGMP Features Intersected: CATTLE PASS Maintenance: State</p> <p><b>Bridge 138:</b> Stringer/multi-beam or girder - 1940 Structure No. 300013013814151 Length: 12' Width: 27.0' Under Clearance: 5.0' Facility Carried: VT100 Bridge Type: CONC STL ENCASED Features Intersected: ROGERS BROOK Surface: Bituminous Maintenance: State</p> <p><b>Culvert 139:</b> Culvert - 1940 Structure No. 300013013914151 Length: 6' Under Clearance: 6.0' Facility Carried: VT100 Bridge Type: CGMP Features Intersected: CATTLE PASS Maintenance: State</p> <p><b>Bridge 140:</b> Frame - 1937 Structure No. 300013014014151 Length: 22' Width: 30.0' Under Clearance: 3.5' Facility Carried: VT100 Bridge Type: CONCRETE SLAB Features Intersected: NASON BROOK Surface: Bituminous Maintenance: State</p> <p><b>Bridge 141:</b> Slab - 1965 Structure No. 200013014114152 Length: 30' Width: 37.6' Facility Carried: VT 00100 ML Bridge Type: CONCRETE SLAB Features Intersected: BROOK Surface: Bituminous Maintenance/Ownership: State</p> <p><b>Culvert 142:</b> Culvert - 1981 Structure No. 300013014214151 Length: 7' Under Clearance: 7.0' Facility Carried: VT100 Bridge Type: CGMP Features Intersected: BROOK Maintenance: State</p> <p><b>Culvert 143:</b> Culvert - 1941 Structure No. 300013014314151 Length: 6' Under Clearance: 6.0' Facility Carried: VT100 Bridge Type: ACCGMP Features Intersected: BROOK Maintenance: State</p> <p><b>Bridge 144:</b> Stringer/multi-beam or girder - 1983 Structure No. 200013014414152 Length: 103' Width: 38.6' Facility Carried: VT 00100 ML Bridge Type: WELDED GIRDER Features Intersected: WHITE RIVER Surface: Bituminous Maintenance/Ownership: State</p>

<b>Historic Projects</b> Retreatment Resurface Unknown Bituminous Mix Skimny Mix Bituminous Seal	<b>Functional Class</b> 1 2 3 4 5 6 7 8 9 10 11 12 13 14 15 16 17 18 19	<b>Curves</b> Left Right	<b>Road Widths</b> (ft)	<b>Traffic Counters</b> (counter ID)	<b>AADT</b> (count)	<b>Crash Locations</b> Fatal Injury Property Damage Only Unknown Crash Type	<b>Mileage by Functional Class By Sheet</b> 013-4 6 - Rural - Minor Arterial 8.353	<b>Mileage by Town By Sheet</b> ROCHESTER - V100-1415 8.353 of 8.353	<b>DISTRICT</b> 4	<b>TOWN</b> ROCHESTER	<b>Date:</b> 05/22/14	<b>ROUTE</b> VT-100 ETE mileage: 99.986 to 108.339
							<b>Total Mileage:</b> 8.353 mi	<b>Total Mileage:</b> 8.353 mi	<b>1 of 1</b> <b>TWN mileage:</b> 0.0 to 8.353			

For More Information Contact - Vermont Agency of Transportation, Policy, Planning and Intermodal Development Division - Mapping Unit, 1 National Life Drive, Montpelier, VT 05633-5001 Telephone: 802-828-2600.