

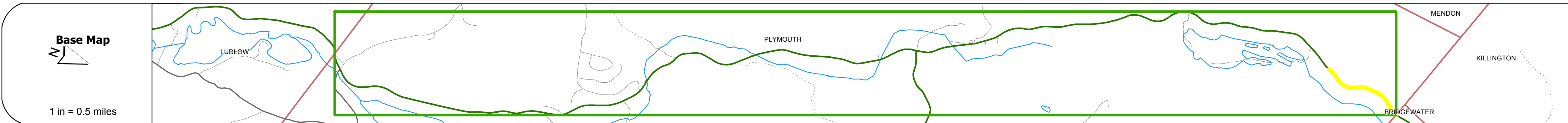
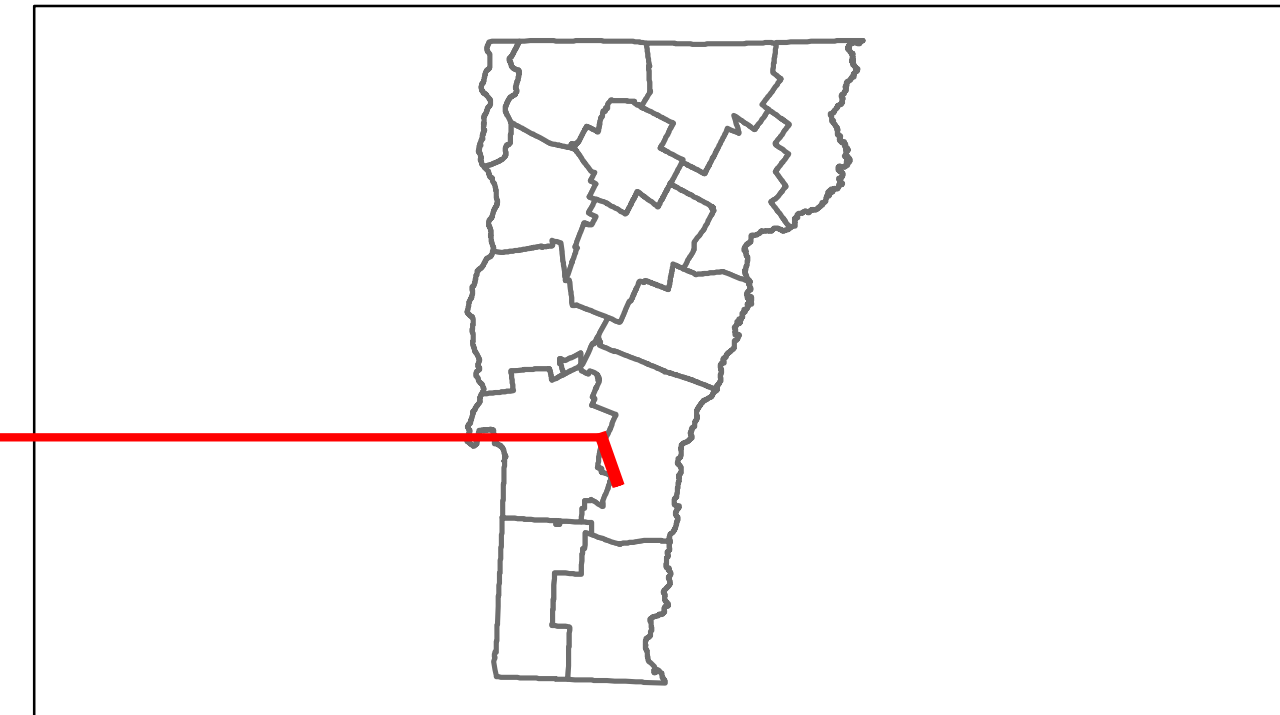


Route Log Progress Chart

DRAFT

Please Note: Errors and Omissions May Exist.
Contact the VTrans Mapping Unit with questions or concerns.

DISTRICT	TOWN	ROUTE
3	PLYMOUTH	VT-100



Stick Diagram


- Town Boundary
- Village/UC Boundaries
- District Boundaries
- State/Town Highway Change
- Divided Highway Limits
- Ghost Section Boundary
- FAU Limits
- Streams
- Town Center
- Primary Structures
- Secondary Structures
- Stations (Feet)
- Railroad Crossings
- Divided State Highway
- State Highway
- Divided Class 1 Town Highway
- Class 1 Town Highway

Scale: 1 INCH = 2000 FEET




Road Widths

Travellane	22
Roadway	28
Lane Count	2
Base	3" Crushed Stone P.M.
Subbase	18" Crushed Rock




Curves

4	7.3	7	6	7
---	-----	---	---	---



Grades

-3.4	-4.4
------	------




Historic Projects

1984: HMA 2456
1971: S 0147(2)




Maintenance Garage

District 3 - Mendon Garage

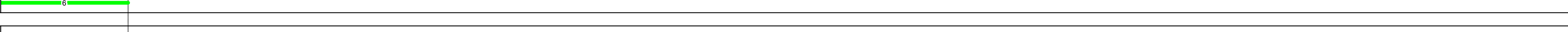


Traffic Counters




Functional Class

6



Speed Zone




AADT Counts

2012	1200
2011	1200
2010	1200
2009	1200
2008	1100



Crash Locations

2012	
2011	
2010	
2009	
2008	□



DESCRIPTION BLOCK

Culvert 114:
Culvert - 1971
Structure No. 300013011414121
Length: 7'
Under Clearance: 7.0'
Facility Carried: VT100
Bridge Type: CGMPP
Features Intersected: RESERVOIR BROOK
Maintenance: State

Culvert 115:
Culvert - 1971
Structure No. 300013011514121
Length: 8'
Under Clearance: 8.0'
Facility Carried: VT100
Bridge Type: CGMPP
Features Intersected: RESERVOIR BROOK
Maintenance: State

<p>Historic Projects</p> <ul style="list-style-type: none"> Retreatment Resurface Unknown Bituminous Mix Skimny Mix Bituminous Seal Gravel Surface Treated Gravel Plant Mix Reclaimed Base and Bituminous Concrete 	<p>Functional Class</p> <p>1 2 3 4 5 6 7 8 9 10 11 12 13 14 15 16 17 18 19</p> <p>Speed Zones</p> <p>25 30 35 40 45 50 55 60 65</p>	<p>Curves</p> <ul style="list-style-type: none"> Left Right <p>Grades</p> <ul style="list-style-type: none"> grade up grade down 	<p>Road Widths</p> <p>(ft)</p>	<p>Traffic Counters</p> <p>(counter ID)</p>	<p>AADT</p> <p>(count)</p>	<p>Crash Locations</p> <ul style="list-style-type: none"> Fatal Injury Property Damage Only Unknown Crash Type 	<p>Mileage by Functional Class By Sheet</p> <p>013-3 6 - Rural - Minor Arterial 0.726</p>	<p>Mileage by Town By Sheet</p> <p>PLYMOUTH - V100-1412 0.726 of 9.726</p>	<p>DISTRICT</p> <p>3</p>	<p>TOWN</p> <p>PLYMOUTH</p>	<p>Date: 05/22/14</p>	<p>ROUTE</p> <p>VT-100</p> <p>ETE mileage: 84.358 to 85.084</p>
							<p>Total Mileage: 0.726 mi</p>		<p>Total Mileage: 0.726 mi</p>		<p>2 of 2</p> <p>TWN mileage: 9.0 to 9.726</p>	