



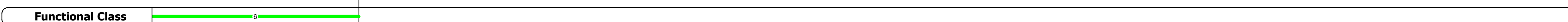





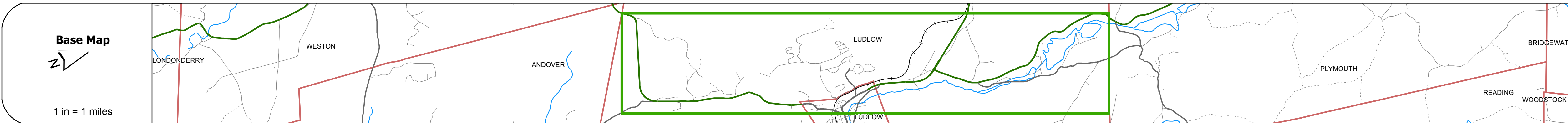
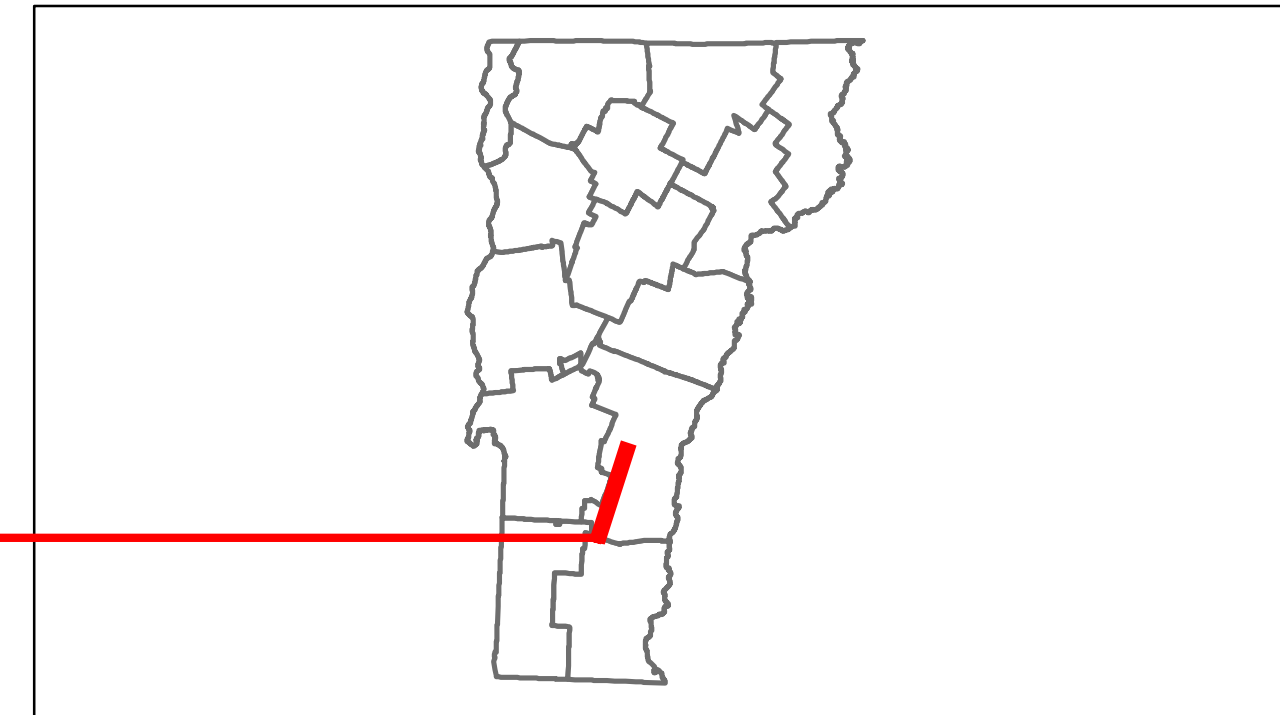


# Route Log Progress Chart

**DRAFT**

Please Note: Errors and Omissions May Exist.  
Contact the VTrans Mapping Unit with questions or concerns.

DISTRICT	TOWN	ROUTE
3	LUDLOW	VT-100



DESCRIPTION BLOCK	

<b>Historic Projects</b> Retreatment, Resurface, Unknown, Bituminous Mix, Skimny Mix, Bituminous Seal, Bituminous Concrete, Concrete, Gravel, Surface Treated Gravel, Plant Mix, Reclaimed Base and Bituminous Concrete, Concrete	<b>Functional Class</b> 1, 2, 3, 4, 5, 6, 7, 8, 9, 10, 11, 12, 13, 14, 15, 16, 17, 18, 19	<b>Curves</b> Left, Right	<b>Road Widths</b> (ft)	<b>AADT</b> (count)	<b>Mileage by Functional Class By Sheet</b> 013-3 6 - Rural - Minor Arterial 1.304	<b>Mileage by Town By Sheet</b> LUDLOW - V100-1410 1.304 of 10.304	<b>DISTRICT</b> 3	<b>TOWN</b> LUDLOW	<b>Date:</b> 05/22/14 <b>2 of 2</b> <b>TWN mileage:</b> 9.0 to 10.304	<b>ROUTE</b> VT-100 ETE mileage: 75.888 to 77.192
Total Mileage: 1.304 mi						Total Mileage: 1.304 mi				