

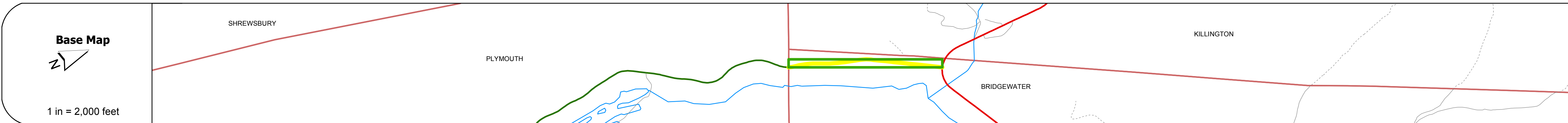
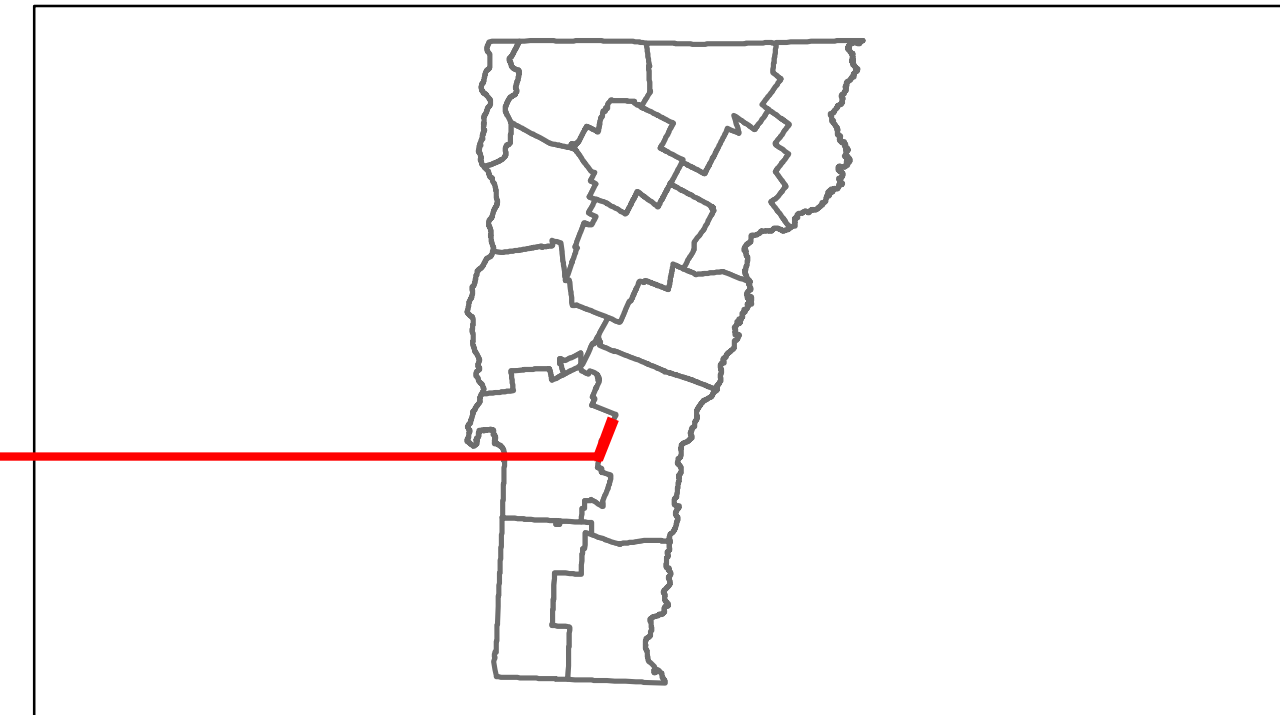


Route Log Progress Chart

DRAFT



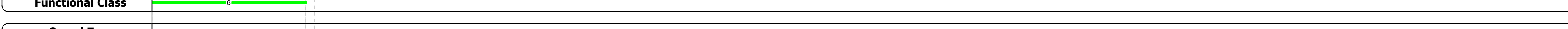





Please Note: Errors and Omissions May Exist.
Contact the VTrans Mapping Unit with questions or concerns.

DISTRICT	TOWN	ROUTE
4	BRIDGEWATER	VT-100



DESCRIPTION BLOCK

Culvert 116:
Culvert - 1971
Structure No. 300013011614051
Length: 11'
Under Clearance: 7.0'
Facility Carried: VT100
Bridge Type: CGMPPA
Features Intersected: RESERVOIR BROOK
Maintenance: State



Historic Projects Retreatment, Resurface, Unknown, Bituminous Mix, Skimmy Mix, Bituminous Seal, Bituminous Concrete, Surface Treated Gravel, Plant Mix, Reclaimed Base and Bituminous Concrete, Concrete	Functional Class 1, 2, 3, 4, 5, 6, 7, 8, 9, 10, 11, 12, 13, 14, 15, 16, 17, 18, 19	Curves Left, Right	Road Widths (ft)	Traffic Counters (counter ID)	AADT (count)	Crash Locations Fatal, Injury, Property Damage Only, Unknown Crash Type	Mileage by Functional Class By Sheet 013-3 6 - Rural - Minor Arterial 0.967	Mileage by Town By Sheet BRIDGEWATER - V100-1405 Ghost Section - US-4 (0.057 to 0.000) 0.967 of 0.967 0.057	DISTRICT 4	TOWN BRIDGEWATER	Date: 05/22/14	ROUTE VT-100 ETE mileage: 85.084 to 86.051
							Total Mileage: 0.967 mi	Total Mileage: 0.967 mi	1 of 1 TWN mileage: 0.0 to 0.967			