



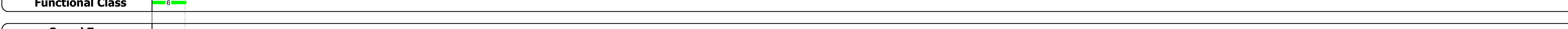






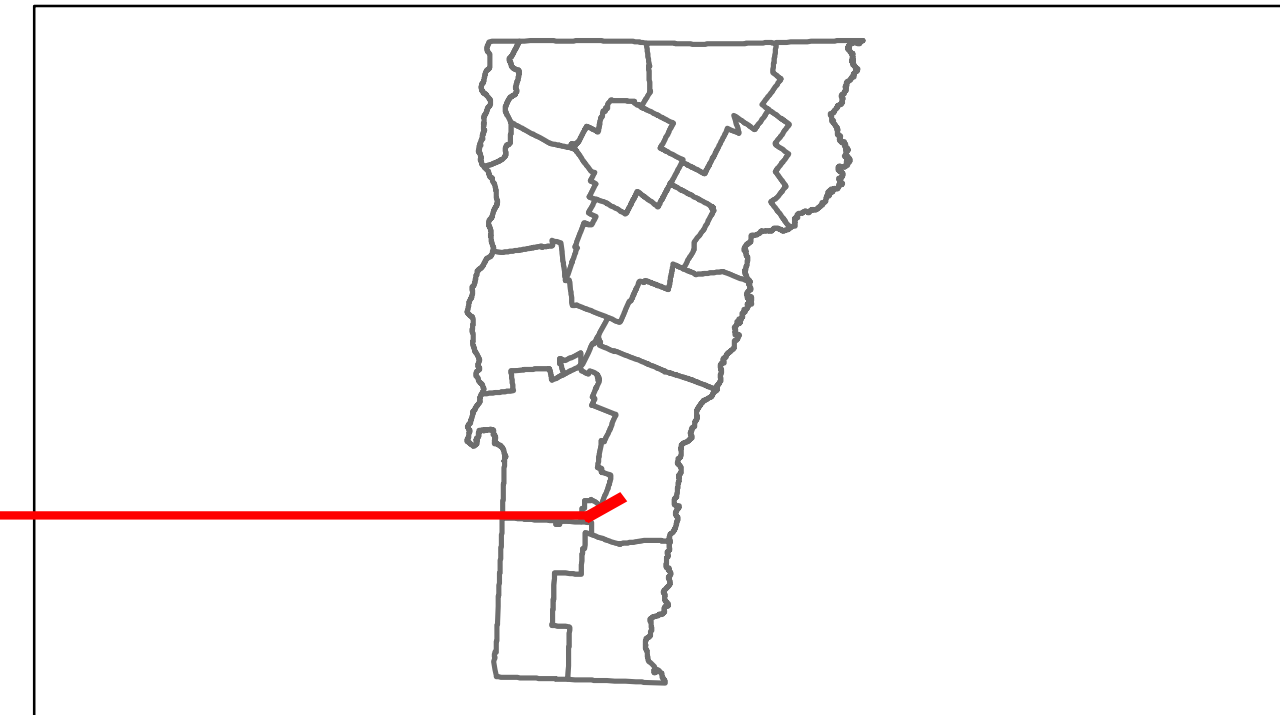


# Route Log Progress Chart

**DRAFT**

Please Note: Errors and Omissions May Exist.  
Contact the VTrans Mapping Unit with questions or concerns.

DISTRICT	TOWN	ROUTE
2	ANDOVER	VT-100



DESCRIPTION BLOCK	

<b>Historic Projects</b> Retreatment, Resurface, Unknown, Bituminous Mix, Skimmy Mix, Bituminous Seal, Bituminous Concrete, Concrete, Gravel, Surface Treated Gravel, Plant Mix, Reclaimed Base and Bituminous Concrete	<b>Functional Class</b> 1, 2, 6, 7, 8, 11, 12, 14, 16, 17, 19	<b>Curves</b> Left, Right	<b>Road Widths</b> (ft)	<b>AADT</b> (count)	<b>Mileage by Functional Class By Sheet</b> 013-2 6 - Rural - Minor Arterial 0.208	<b>Mileage by Town By Sheet</b> ANDOVER - V100-1401 0.208 of 0.208	<b>DISTRICT</b> 2	<b>TOWN</b> ANDOVER	Date: 05/22/14 <b>ROUTE</b> VT-100 ETE mileage: 66.68 to 66.888
<b>Crash Locations</b> Fatal, Injury, Property Damage Only, Unknown Crash Type	<b>Speed Zones</b> 25, 30, 35, 40, 45, 50, 55, 60, 65	<b>Grades</b> grade up, grade down	<b>Traffic Counters</b> (counter ID)	<b>Total Mileage: 0.208 mi</b>	<b>Total Mileage: 0.208 mi</b>	<b>1 of 1</b> TWN mileage: 0.0 to 0.208			