

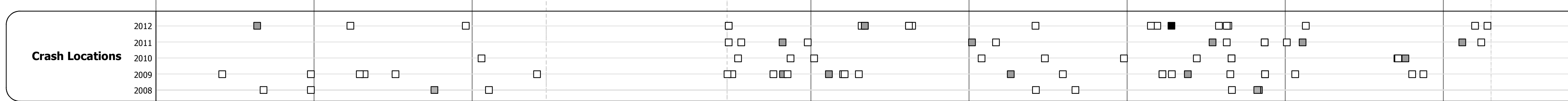

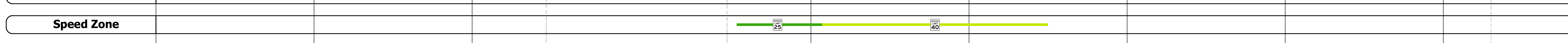

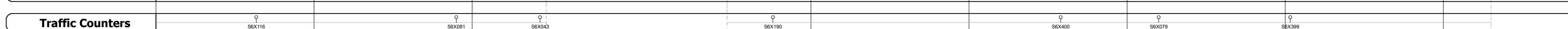
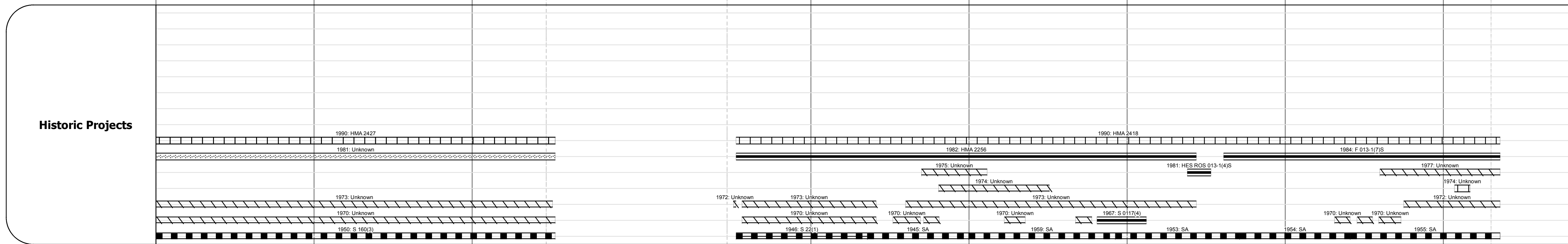

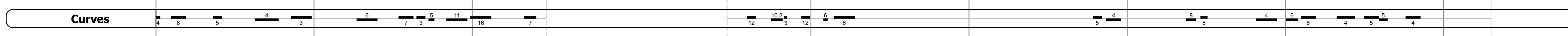
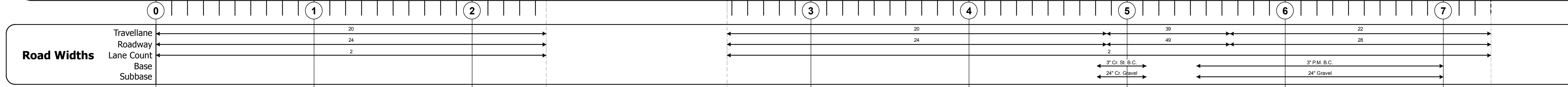
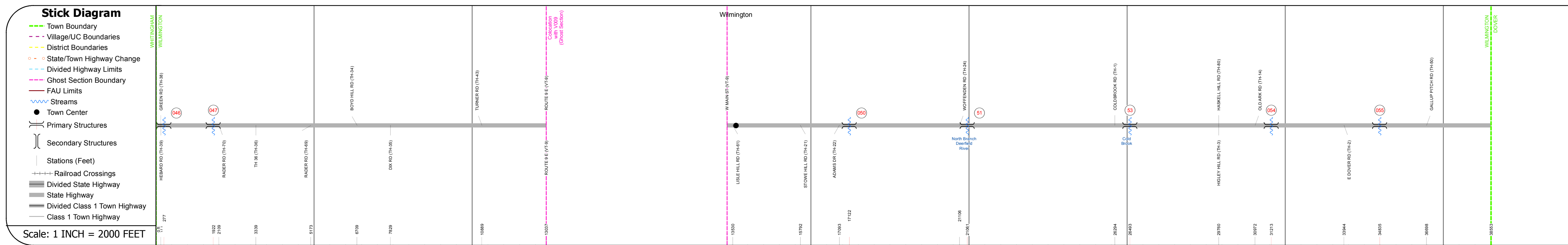
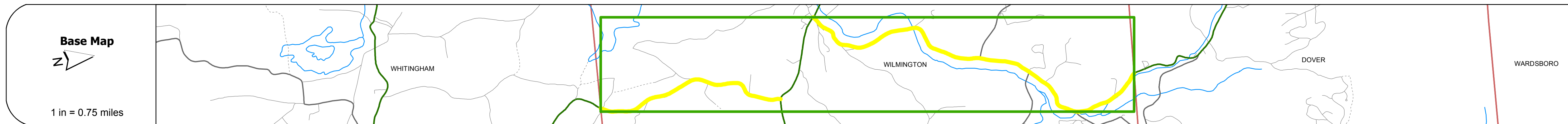
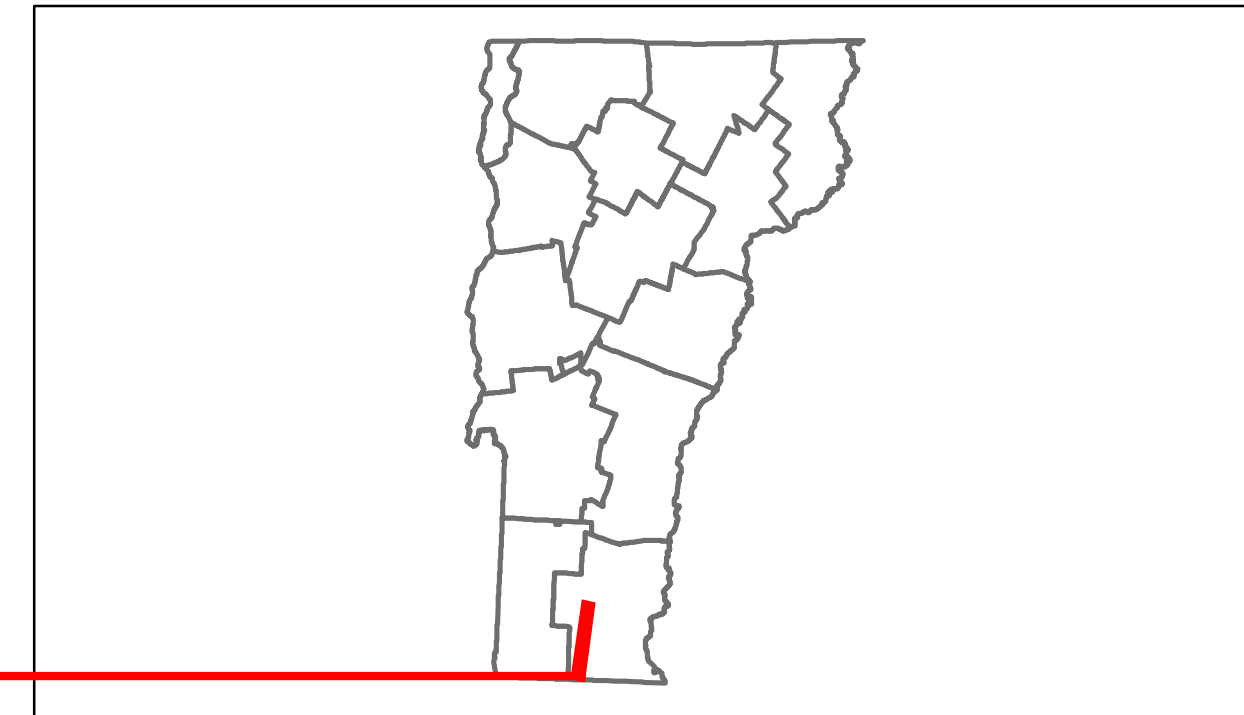


Route Log Progress Chart

DRAFT

Please Note: Errors and Omissions May Exist.
Contact the VTrans Mapping Unit with questions or concerns.

DISTRICT	TOWN	ROUTE
1	WILMINGTON	VT-100



DESCRIPTION BLOCK

Culvert 46:
Culvert - 1950
Structure No. 300013004613221
Length: 6'
Under Clearance: 4.0'
Facility Carried: VT100
Bridge Type: ACCGMP
Features Intersected: BROOK
Maintenance: State

Culvert 47:
Culvert - 1950
Structure No. 300013004713221
Length: 11'
Under Clearance: 7.0'
Facility Carried: VT100
Bridge Type: CGMPFA
Features Intersected: BROOK
Maintenance: State

Bridge 50:
Slab - 1939
Structure No. 300013005013221
Length: 20'
Width: 29.6'
Under Clearance: 10.0'
Facility Carried: VT100
Bridge Type: CONCRETE SLAB
Features Intersected: BROOK
Surface: Bituminous
Maintenance/Ownership: State

Bridge 51:
Tie Beam - 1933
Structure No. 200013005113222
Length: 107'
Width: 36.0'
Facility Carried: VT 00100 ML
Bridge Type: 2 SP TBM WID W RLDBM
Features Intersected: N. BR. DEERFIELD RIVER
Surface: Bituminous
Maintenance/Ownership: State

Bridge 53:
Slab - 1967
Structure No. 200013005313222
Length: 23'
Width: 56.0'
Facility Carried: VT 00100 ML
Bridge Type: CONCRETE SLAB
Features Intersected: COLD BROOK
Surface: Bituminous
Maintenance/Ownership: State

Culvert 54:
Culvert - 1954
Structure No. 300013005413221
Length: 14'
Under Clearance: 9.0'
Facility Carried: VT100
Bridge Type: R C BOX
Features Intersected: BROOK
Maintenance: State

Culvert 55:
Culvert - 1938
Structure No. 300013005513221
Length: 14'
Under Clearance: 9.0'
Facility Carried: VT100
Bridge Type: R C BOX
Features Intersected: BROOK
Maintenance: State

Historic Projects	Functional Class	Curves	Road Widths	AADT	Mileage by Functional Class By Sheet	Mileage by Town By Sheet	DISTRICT	TOWN	Date: 05/22/14	ROUTE
<ul style="list-style-type: none"> Retreatment Resurface Unknown Bituminous Mix Skimny Mix Bituminous Seal Gravel Surface Treated Gravel Plant Mix Reclaimed Base and Bituminous Concrete Concrete 	<ul style="list-style-type: none"> 1 2 3 4 5 6 7 8 9 10 11 12 13 14 15 16 17 18 19 	<ul style="list-style-type: none"> Left Right grade up grade down 	<ul style="list-style-type: none"> (ft) counter ID 	<ul style="list-style-type: none"> (count) Fatal Injury Property Damage Only Unknown Crash Type 	013-1 6 - Rural - Minor Arterial 7.359	WILMINGTON - V100-1322 7.302 of 7.302 Ghost Section - VT-9 (4.158 to 3.015) 1.143	1	WILMINGTON	1 of 1 TWN mileage: 0.0 to 7.302	ROUTE VT-100 ETE mileage: 24.52 to 31.822
Total Mileage: 7.302 mi						Total Mileage: 7.302 mi				

For More Information Contact - Vermont Agency of Transportation, Policy, Planning and Intermodal Development Division - Mapping Unit, 1 National Life Drive, Montpelier, VT 05633-5001 Telephone: 802-828-2600.