

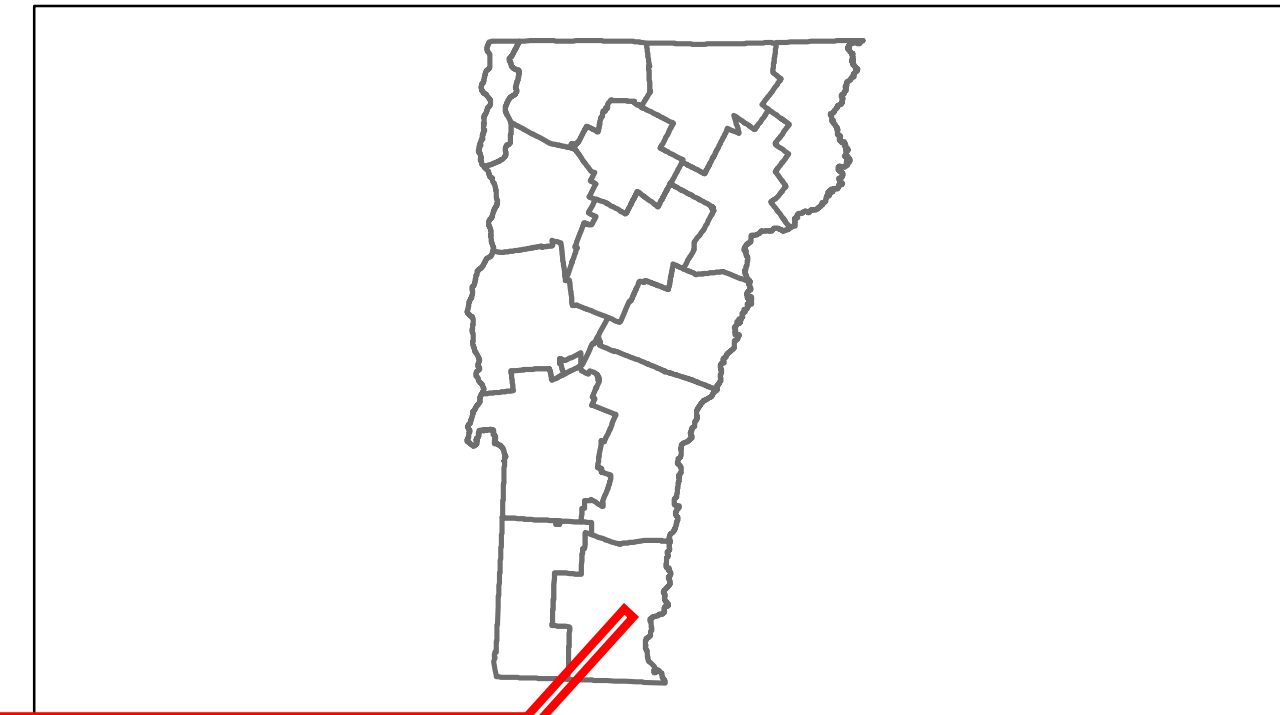


Route Log Progress Chart

DRAFT

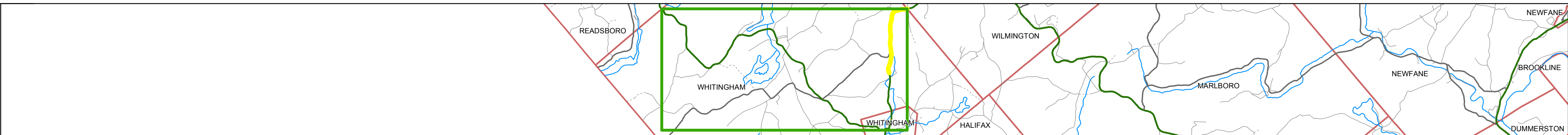
Please Note: Errors and Omissions May Exist.
Contact the VTrans Mapping Unit with questions or concerns.

DISTRICT	TOWN	ROUTE
1	WHITINGHAM	VT-100



Base Map

1 in = 1.5 miles



Stick Diagram


- Town Boundary
- Village/UC Boundaries
- District Boundaries
- State/Town Highway Change
- Divided Highway Limits
- Ghost Section Boundary
- FAU Limits
- Streams
- Town Center
- Primary Structures
- Secondary Structures
- Stations (Feet)
- Railroad Crossings
- Divided State Highway
- State Highway
- Divided Class 1 Town Highway
- Class 1 Town Highway

Scale: 1 INCH = 2000 FEET




Road Widths


Travellane	20
Roadway	26
Lane Count	2
Base	
Subbase	



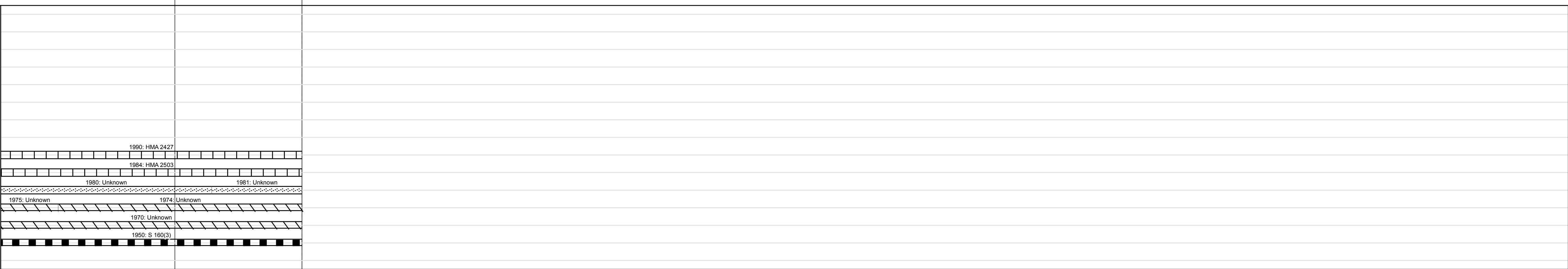
Curves




Grades




Historic Projects




Maintenance Garage




Traffic Counters




Functional Class




Speed Zone



AADT Counts



Crash Locations



DESCRIPTION BLOCK

DESCRIPTION BLOCK

<p>Historic Projects</p> <ul style="list-style-type: none"> Retreatment Resurface Unknown Bituminous Mix Skimny Mix Bituminous Seal Gravel Surface Treated Gravel Plant Mix Reclaimed Base and Bituminous Concrete Concrete 	<p>Functional Class</p> <ul style="list-style-type: none"> 1 2 3 4 5 6 7 8 9 10 11 12 13 14 15 16 17 18 19 <p>Speed Zones</p> <ul style="list-style-type: none"> 25 30 35 40 45 50 55 60 65 	<p>Curves</p> <ul style="list-style-type: none"> Left Right <p>Grades</p> <ul style="list-style-type: none"> grade up grade down 	<p>Road Widths</p> <p>(ft)</p>	<p>Traffic Counters</p> <p>(counter ID)</p>	<p>AADT</p> <p>(count)</p>	<p>Crash Locations</p> <ul style="list-style-type: none"> Fatal Injury Property Damage Only Unknown Crash Type 	<p>Mileage by Functional Class By Sheet</p> <p>013-1 6 - Rural - Minor Arterial 1.730</p> <p>Total Mileage: 1.730 mi</p>	<p>Mileage by Town By Sheet</p> <p>WHITINGHAM - v100-1321 1.73 of 10.73</p> <p>Total Mileage: 1.73 mi</p>	<p>DISTRICT</p> <p>1</p>	<p>TOWN</p> <p>WHITINGHAM</p>	<p>Date: 05/22/14</p> <p>2 of 2</p> <p>TWN mileage: 9.0 to 10.73</p>	<p>ROUTE</p> <p>VT-100</p> <p>ETE mileage: 22.79 to 24.52</p>
---	---	--	---------------------------------------	--	-----------------------------------	---	--	---	---------------------------------	--------------------------------------	--	--