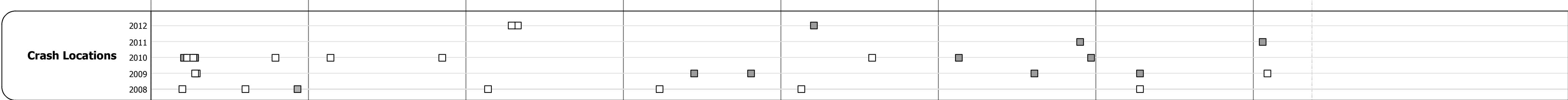




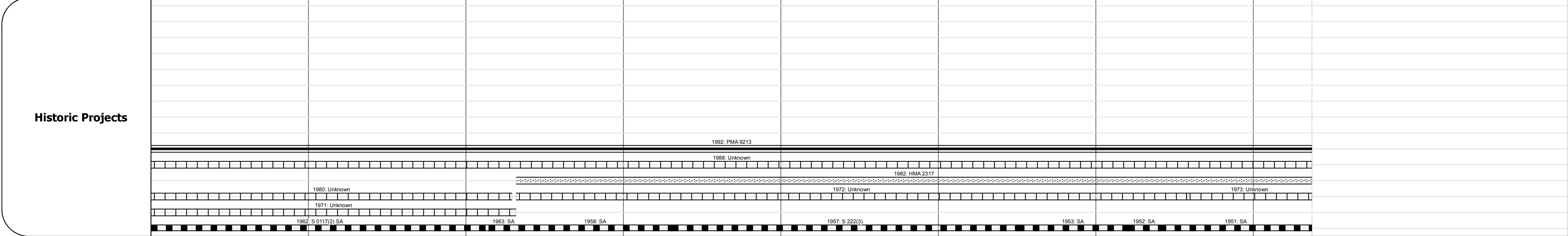
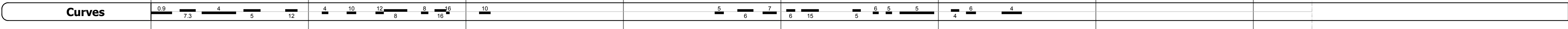
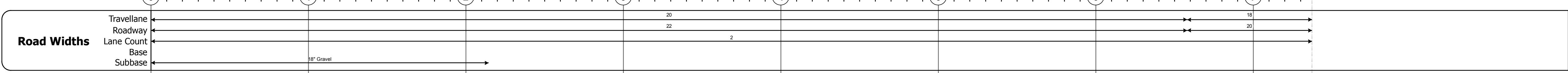
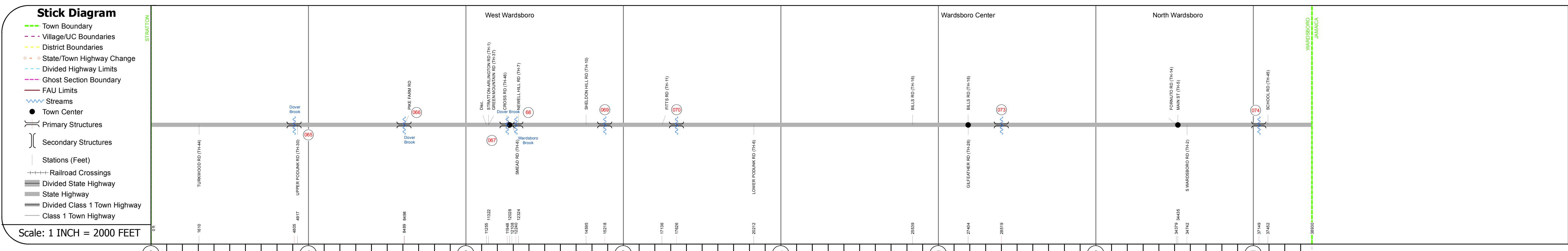
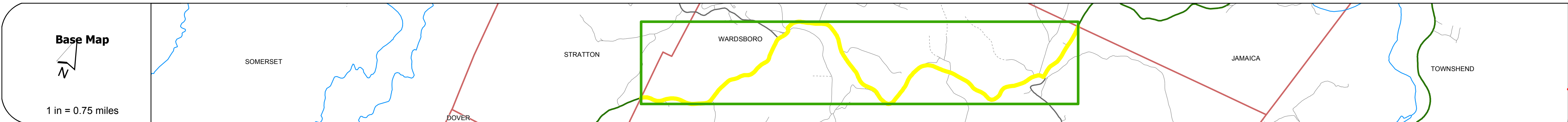
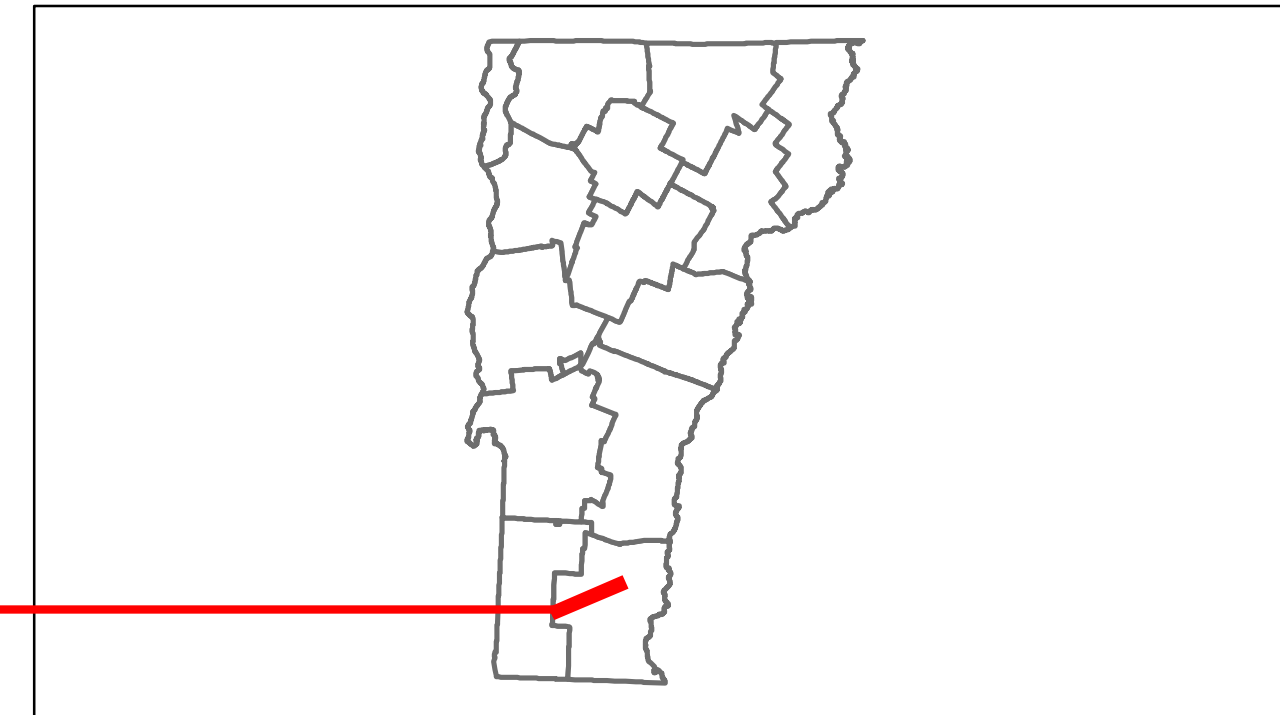




Route Log Progress Chart

DRAFT
Please Note: Errors and Omissions May Exist.
Contact the VTrans Mapping Unit with questions or concerns.

DISTRICT	TOWN	ROUTE
2	WARDSBORO	VT-100



DESCRIPTION BLOCK
<p>Culvert 65: Culvert - 1919 Structure No. 300013006513191 Length: 16' Under Clearance: 7.0' Facility Carried: VT100 Bridge Type: R C BOX Features Intersected: DOVER BROOK Maintenance: State</p> <p>Culvert 66: Culvert - 1919 Structure No. 300013006613191 Length: 15' Under Clearance: 8.0' Facility Carried: VT100 Bridge Type: R C BOX Features Intersected: DOVER BROOK Maintenance: State</p> <p>Culvert 67: Culvert - 1919 Structure No. 300013006713191 Length: 15' Under Clearance: 7.0' Facility Carried: VT100 Bridge Type: R C BOX Features Intersected: DOVER BROOK Maintenance: State</p> <p>Bridge 68: Stringer/multi-beam or girder - 1929 Structure No. 200013006813192 Length: 64' Width: 20.6' Facility Carried: VT 00100 ML Bridge Type: ROLLED BEAM Features Intersected: WARDSBORO BROOK Surface: Bituminous Maintenance/Ownership: State</p> <p>Culvert 69: Culvert - 1958 Structure No. 300013006913191 Length: 6' Under Clearance: 6.0' Facility Carried: VT100 Bridge Type: ACCGMP Features Intersected: BROOK Maintenance: State</p> <p>Culvert 70: Culvert - 1957 Structure No. 300013007013191 Length: 9' Under Clearance: 6.0' Facility Carried: VT100 Bridge Type: CGMPPA Features Intersected: BROOK Maintenance: State</p> <p>Culvert 73: Culvert - 1957 Structure No. 300013007313191 Length: 7' Under Clearance: 5.0' Facility Carried: VT100 Bridge Type: CGMPPA Features Intersected: BROOK Maintenance: State</p> <p>Culvert 74: Culvert - 1919 Structure No. 300013007413191 Length: 12' Under Clearance: 6.0' Facility Carried: VT100 Bridge Type: R C BOX Features Intersected: BROOK Maintenance: State</p>

Historic Projects	Functional Class	Curves	Road Widths	AADT	Mileage by Functional Class By Sheet	Mileage by Town By Sheet	DISTRICT	TOWN	Date: 05/22/14	ROUTE
<ul style="list-style-type: none"> Retreatment Resurface Unknown Bituminous Mix Skimny Mix Bituminous Seal Gravel Surface Treated Gravel Plant Mix Reclaimed Base and Bituminous Concrete Concrete 	<ul style="list-style-type: none"> 1 2 6 7 11 12 14 16 17 19 	<ul style="list-style-type: none"> Left Right grade up grade down 	<ul style="list-style-type: none"> (ft) center ID 	<ul style="list-style-type: none"> Fatal Injury Property Damage Only Unknown Crash Type 	013-1 6 - Rural - Minor Arterial 7.373	WARDSBORO - V100-1319 7.373 of 7.373	2	WARDSBORO	1 of 1 TWN mileage: 0.0 to 7.373	VT-100 ETE mileage: 38.706 to 46.079
Total Mileage: 7.373 mi						Total Mileage: 7.373 mi				