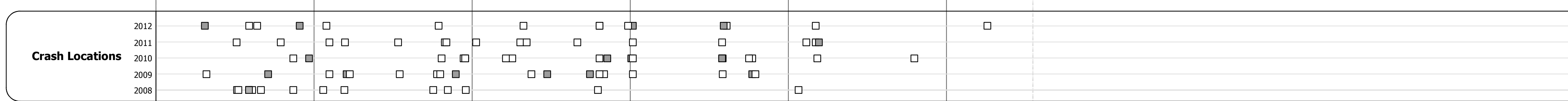
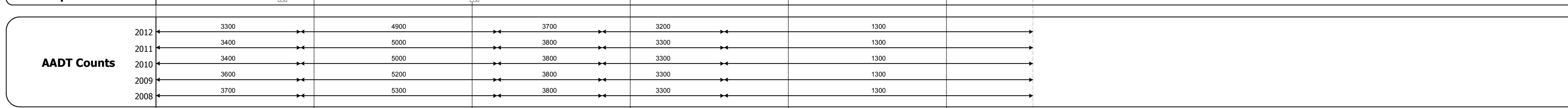


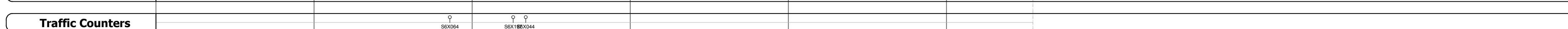
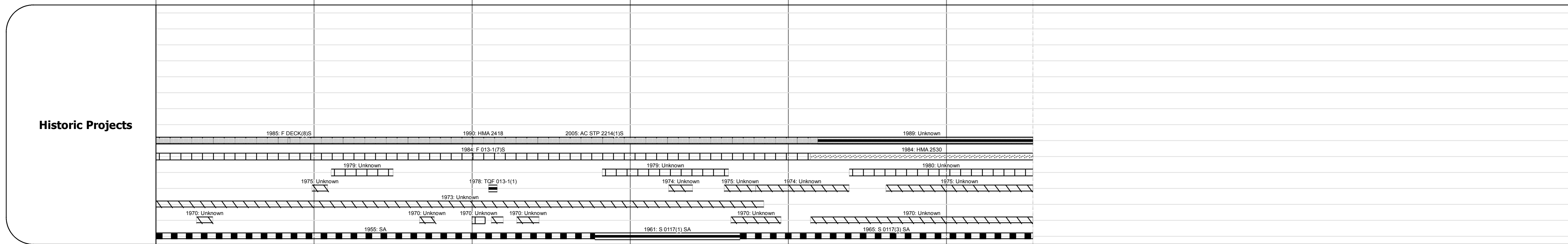


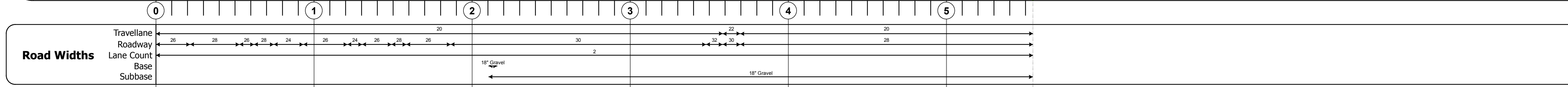
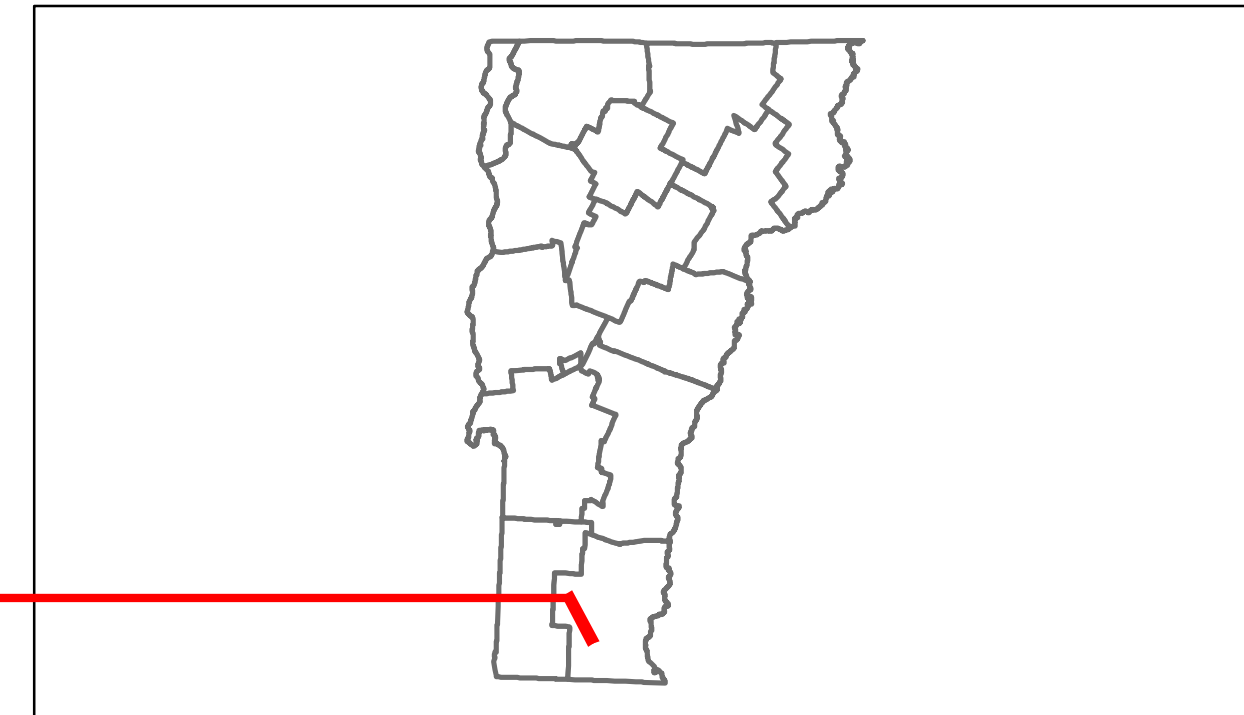


DISTRICT	TOWN	ROUTE
1	DOVER	VT-100



DESCRIPTION BLOCK

Bridge 56:
Stringer/multi-beam or girder - 1939
Structure No. 200013005613042
Length: 61'
Width: 27.4'
Facility Carried: VT 00100 ML
Bridge Type: ROLLED BEAM
Features Intersected: N. BR. DEERFIELD RIVER
Surface: Bituminous
Maintenance/Ownership: State

Bridge 58:
Tee Beam - 1928
Structure No. 200013005813042
Length: 59'
Width: 31.3'
Facility Carried: VT 00100 ML
Bridge Type: CONCRETE T-BEAM
Features Intersected: N. BR. DEERFIELD RIVER
Surface: Bituminous
Maintenance/Ownership: State

Bridge 59:
Tee Beam - 1926
Structure No. 200013005913042
Length: 35'
Width: 34.2'
Facility Carried: VT 00100 ML
Bridge Type: CONC TBM WID W SLAB
Features Intersected: N. BR. DEERFIELD RIVER
Surface: Bituminous
Maintenance/Ownership: State

Culvert 60:
Culvert - 1965
Structure No. 300013006013041
Length: 6'
Under Clearance: 6.0'
Facility Carried: VT100
Bridge Type: CGMP
Features Intersected: BROOK
Maintenance: State

Culvert 62:
Culvert - 1965
Structure No. 300013006213041
Length: 12'
Under Clearance: 6.0'
Facility Carried: VT100
Bridge Type: RC BOX
Features Intersected: BROOK
Maintenance: State

Historic Projects Retreatment Resurface Unknown Bituminous Mix Skimny Mix Bituminous Seal	Functional Class 1 2 3 4 5 6 7 8 9 10 11 12 13 14 15 16 17 18 19	Curves Left Right	Road Widths (ft)	AADT (count)	Mileage by Functional Class By Sheet 013-1 6 - Rural - Minor Arterial 5.547	Mileage by Town By Sheet DOVER - v100-1304 5.547 of 5.547	DISTRICT 1	TOWN DOVER	Date: 05/22/14	ROUTE VT-100 ETE mileage: 31.822 to 37.369
Crash Locations Fatal Injury Property Damage Only Unknown Crash Type	Speed Zones 25 30 35 40 45 50 55 60 65	Grades grade up grade down	Traffic Counters (counter ID)	Total Mileage: 5.547 mi	Total Mileage: 5.547 mi	1 of 1 TWN mileage: 0.0 to 5.547				