

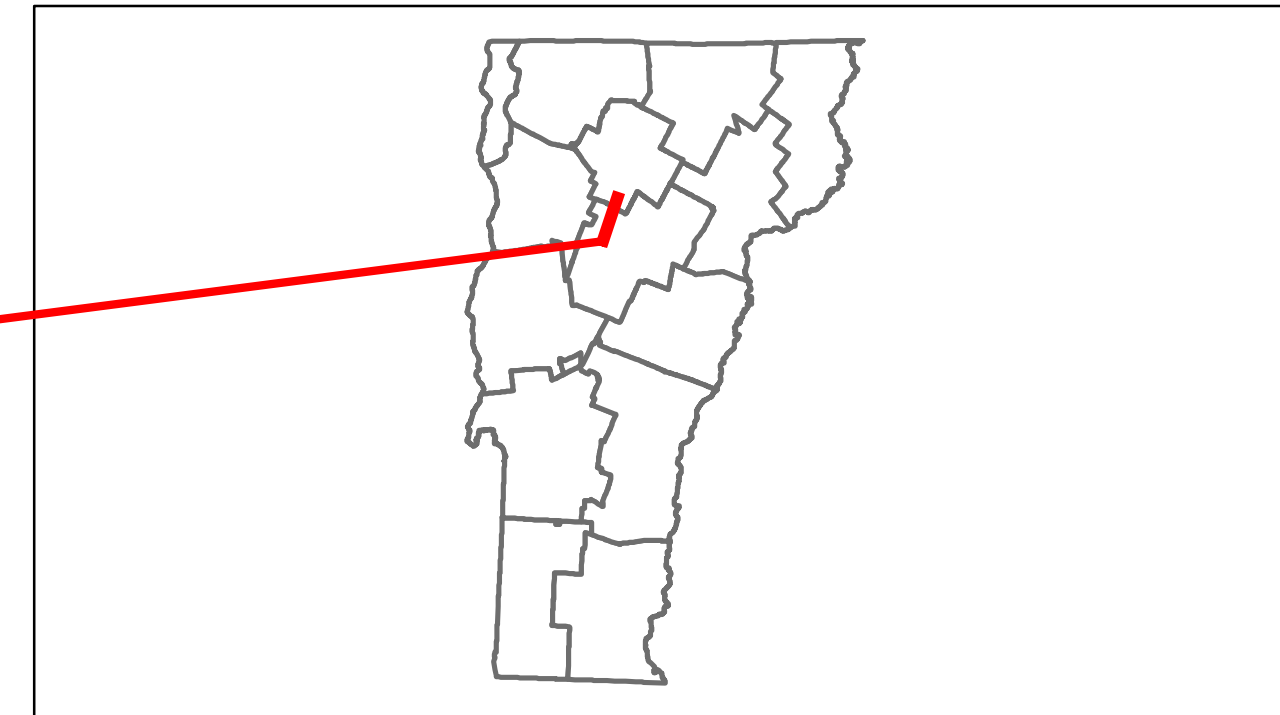


Route Log Progress Chart

DRAFT

Please Note: Errors and Omissions May Exist.
Contact the VTrans Mapping Unit with questions or concerns.

DISTRICT	TOWN	ROUTE
6	WATERBURY	VT-100



Stick Diagram


- Town Boundary
- Village/UC Boundaries
- District Boundaries
- State/Town Highway Change
- Divided Highway Limits
- Ghost Section Boundary
- FAU Limits
- Streams
- Town Center
- Primary Structures
- Secondary Structures
- Stations (Feet)
- Railroad Crossings
- Divided State Highway
- State Highway
- Divided Class 1 Town Highway
- Class 1 Town Highway

Scale: 1 INCH = 2000 FEET

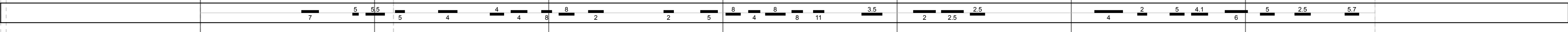


Road Widths

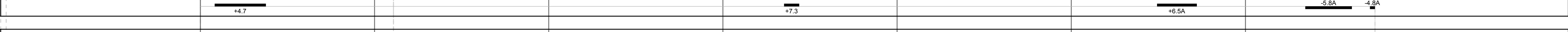
Travellane
Roadway
Lane Count
Base
Subbase



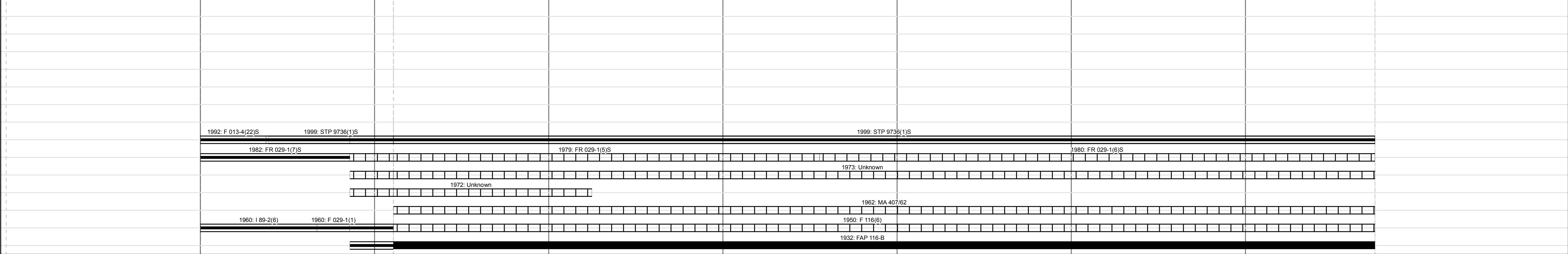
Curves



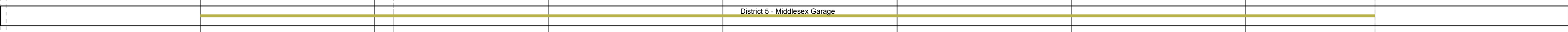
Grades




Historic Projects



Maintenance Garage




Traffic Counters



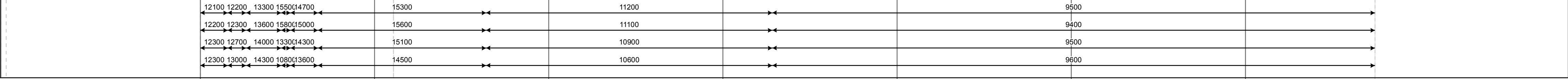
Functional Class



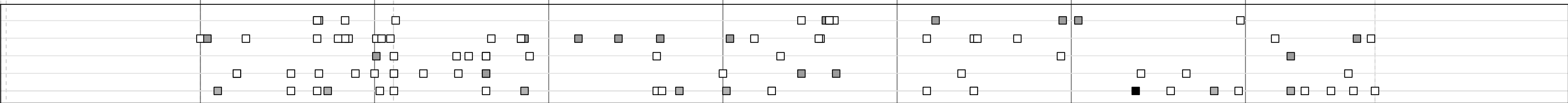
Speed Zone



AADT Counts



Crash Locations



DESCRIPTION BLOCK

Culvert 195:
Culvert - 1960
Structure No. 300029019512181
Length: 6'
Under Clearance: 6.0'
Facility Carried: VT100
Bridge Type: R C PIPE
Features Intersected: DRAINAGE FOR REC. FIELD
Maintenance: State

Bridge 197:
Stringer/multi-beam or girder - 1960
Structure No. 200013019712182
Length: 244'
Width: 42.3'
Under Clearance: 16.17'
Facility Carried: VT 00100 ML
Bridge Type: 4 SPAN ROLLED BEAM
Features Intersected: 1 89 UNDER VT 100
Surface: Bituminous
Maintenance/Ownership: State

Culvert 199:
Culvert - 1932
Structure No. 300029019912181
Length: 8'
Under Clearance: 2.0'
Facility Carried: VT100
Bridge Type: R C BOX
Features Intersected: BROOK
Maintenance: State

Culvert 201:
Culvert - 1932
Structure No. 300029020112181
Length: 10'
Under Clearance: 8.0'
Facility Carried: VT100
Bridge Type: R C BOX
Features Intersected: BRYANT BROOK
Maintenance: State

Culvert 202:
Culvert - 1932
Structure No. 300029020212181
Length: 6'
Under Clearance: 6.0'
Facility Carried: VT100
Bridge Type: ACGMP
Features Intersected: CATTLE PASS
Maintenance: State

Culvert 203:
Culvert - 1932
Structure No. 300029020312181
Length: 6'
Under Clearance: 6.0'
Facility Carried: VT100
Bridge Type: ACGMP
Features Intersected: CATTLE PASS
Maintenance: State

<p>Historic Projects</p> <ul style="list-style-type: none"> Retreatment Resurface Unknown Bituminous Mix Skimny Mix Bituminous Seal Gravel Surface Treated Gravel Plant Mix Reclaimed Base and Bituminous Concrete Concrete 	<p>Functional Class</p> <ul style="list-style-type: none"> 1 2 3 4 5 6 7 8 9 10 11 12 13 14 15 16 17 18 19 	<p>Curves</p> <ul style="list-style-type: none"> Left Right 	<p>Road Widths</p> <p>(ft)</p>	<p>Traffic Counters</p> <p>(counter ID)</p>	<p>AADT</p> <p>(count)</p>	<p>Crash Locations</p> <ul style="list-style-type: none"> Fatal Injury Property Damage Only Unknown Crash Type 	<p>Mileage by Functional Class By Sheet</p> <p>029-1 6 - Rural - Minor Arterial 6.376 013-4 6 - Rural - Minor Arterial 0.367</p>	<p>Mileage by Town By Sheet</p> <p>WATERBURY - V100-1218 6.743 of 6.743 Ghost Section - US-2 (4.931 to 4.899) 1.147</p>	<p>DISTRICT</p> <p>6</p>	<p>TOWN</p> <p>WATERBURY</p>	<p>Date: 05/22/14</p>	<p>ROUTE</p> <p>VT-100</p> <p>ETE mileage: 141.926 to 148.669</p>
<p>Total Mileage: 6.743 mi</p>								<p>Total Mileage: 6.743 mi</p>	<p>1 of 1</p> <p>TWN mileage: 0.0 to 6.743</p>	<p>ROUTE</p> <p>VT-100</p>		