



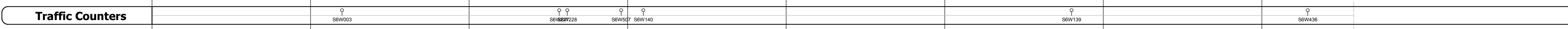
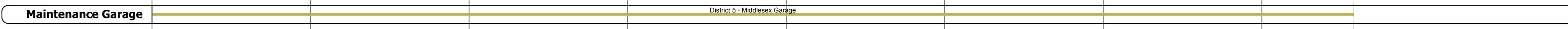
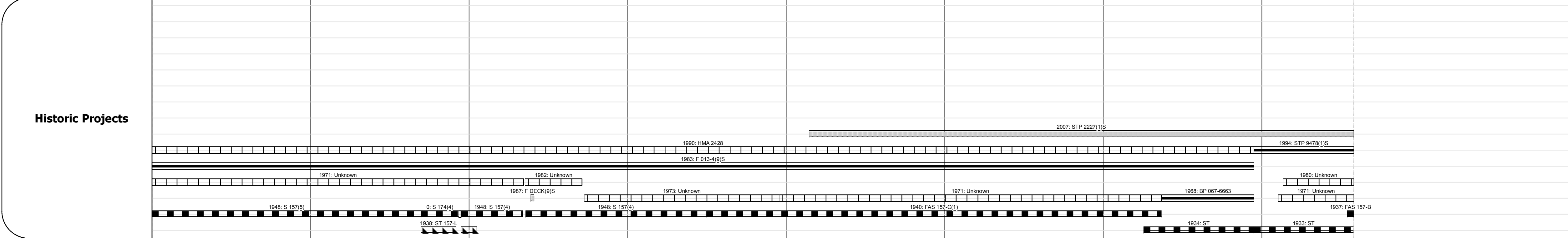
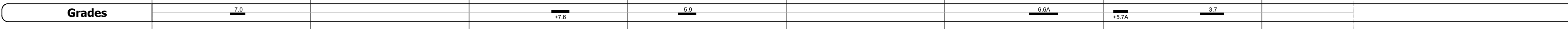
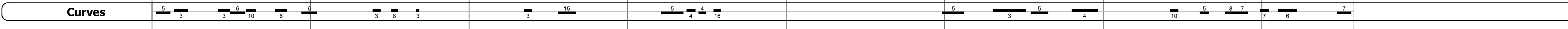
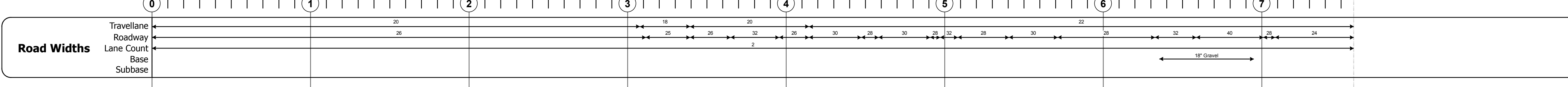
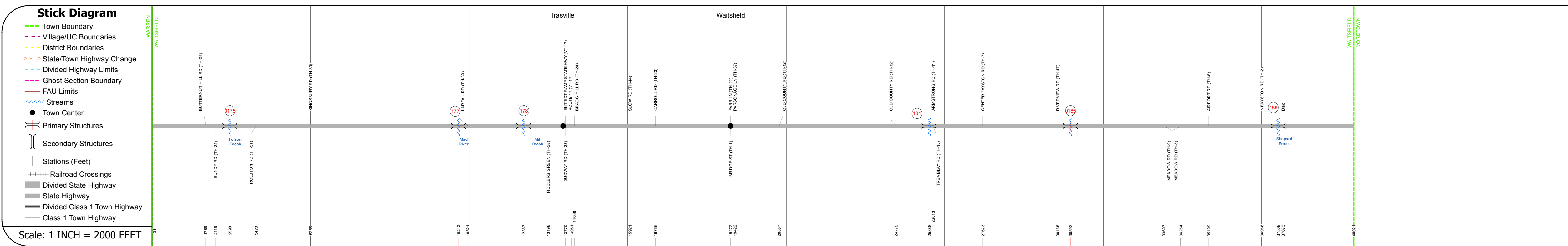
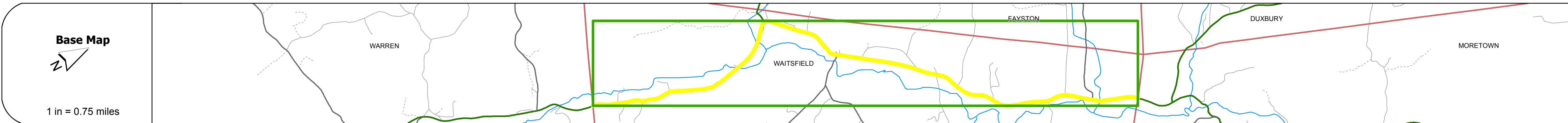
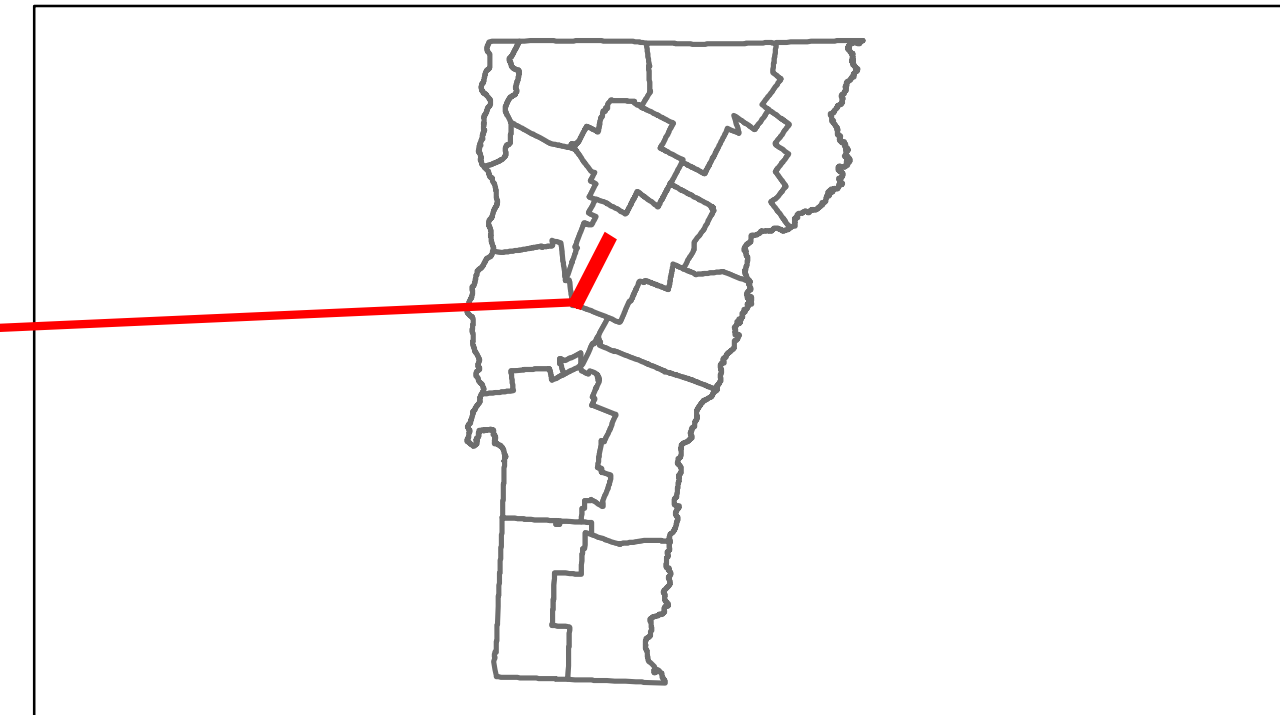


Route Log Progress Chart

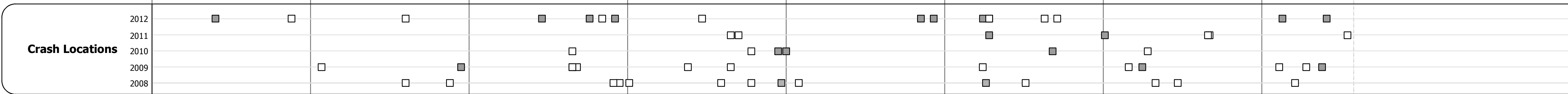
DRAFT

Please Note: Errors and Omissions May Exist.
Contact the VTrans Mapping Unit with questions or concerns.

DISTRICT	TOWN	ROUTE
6	WAITSFIELD	VT-100



Year	Station 0+00	Station 1+00	Station 2+00	Station 3+00	Station 4+00	Station 5+00	Station 6+00	Station 7+00
2012	4800	7000	6700				6300	6200
2011	4800	7100	6900				6300	6200
2010	4800	7200	7100				6200	6100
2009	5000	7300	7200				6200	6100
2008	5100	7300	7200				6100	6000



DESCRIPTION BLOCK
<p>Culvert 175: Culvert - 1971 Structure No. 300013017512161 Length: 12' Under Clearance: 8.58' Facility Carried: VT100 Bridge Type: CGMPPA Features Intersected: CHARLES FOLSOM BRK. Maintenance: State</p> <p>Bridge 177: Stringer/multi-beam or girder - 1938 Structure No. 200013017712162 Length: 168' Width: 22.6' Facility Carried: VT 00100 ML Bridge Type: 2 SPN ROLLED BEAM Features Intersected: MAD RIVER Surface: Bituminous Maintenance/Ownership: State</p> <p>Bridge 178: Stringer/multi-beam or girder - 1938 Structure No. 200013017812162 Length: 69' Width: 30.3' Facility Carried: VT 00100 ML Bridge Type: ROLLED BEAM Features Intersected: MILL BROOK Surface: Bituminous Maintenance/Ownership: State</p> <p>Bridge 181: Slab - 1940 Structure No. 200013018112162 Length: 25' Width: 26.2' Facility Carried: VT 00100 ML Bridge Type: CONCRETE SLAB Features Intersected: BROOK Surface: Bituminous Maintenance/Ownership: State</p> <p>Culvert 185: Culvert - 1948 Structure No. 300013018512161 Length: 9' Under Clearance: 6.0' Facility Carried: VT100 Bridge Type: R C BOX Features Intersected: BROOK Maintenance: State</p> <p>Bridge 186: Stringer/multi-beam or girder - 1938 Structure No. 200013018612162 Length: 84' Width: 27.6' Facility Carried: VT 00100 ML Bridge Type: ROLLED BEAM Features Intersected: SHEPARD BROOK Surface: Bituminous Maintenance/Ownership: State</p>

Historic Projects	Functional Class	Curves	Road Widths	AADT	Mileage by Functional Class By Sheet	Mileage by Town By Sheet	DISTRICT	TOWN	Date: 05/22/14	ROUTE
<ul style="list-style-type: none"> Retreatment Resurface Unknown Bituminous Mix Skimny Mix Bituminous Seal Gravel Surface Treated Gravel Plant Mix Reclaimed Base and Bituminous Concrete Concrete 	<ul style="list-style-type: none"> 1 2 6 7 8 11 12 14 17 19 	<ul style="list-style-type: none"> Left Right 	<ul style="list-style-type: none"> (ft) 	<ul style="list-style-type: none"> (count) 	013-4 6 - Rural - Minor Arterial 7.580	WAITSFIELD - V100-1216 7.58 of 7.58	6	WAITSFIELD	1 of 1 TWN mileage: 0.0 to 7.58	VT-100 ETE mileage: 126.885 to 134.465
					Total Mileage: 7.580 mi	Total Mileage: 7.58 mi				