

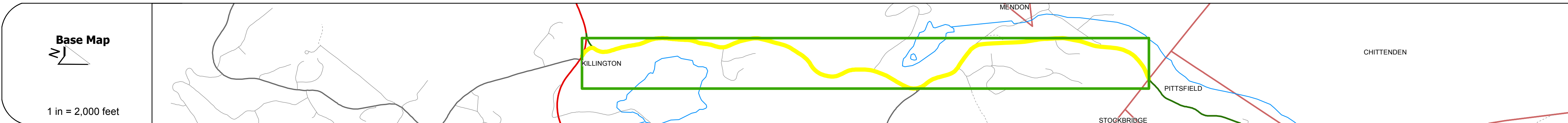
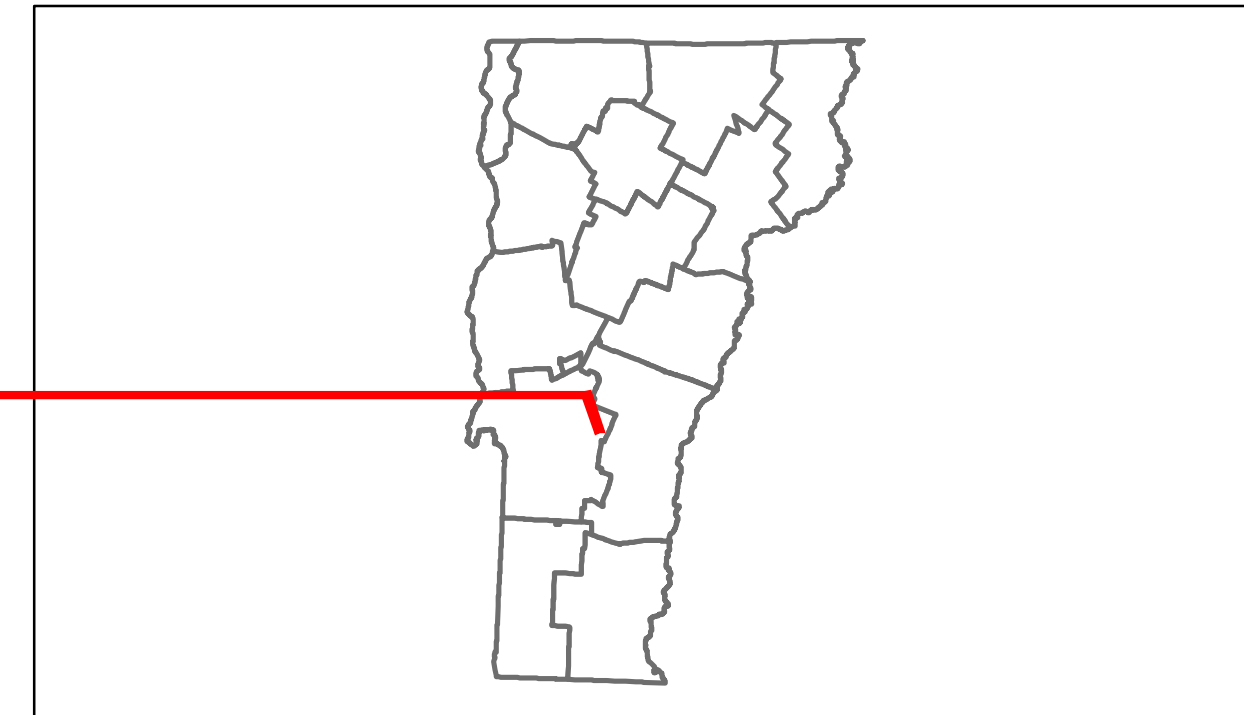


Route Log Progress Chart

DRAFT

Please Note: Errors and Omissions May Exist.
Contact the VTrans Mapping Unit with questions or concerns.

DISTRICT	TOWN	ROUTE
3	KILLINGTON	VT-100



Stick Diagram

- Town Boundary
- Village/UC Boundaries
- District Boundaries
- State/Town Highway Change
- Divided Highway Limits
- Ghost Section Boundary
- FAU Limits
- Streams
- Town Center
- Primary Structures
- Secondary Structures
- Stations (Feet)
- Railroad Crossings
- Divided State Highway
- State Highway
- Divided Class 1 Town Highway
- Class 1 Town Highway








Scale: 1 INCH = 2000 FEET



DESCRIPTION BLOCK


Culvert 118:
Culvert - 1967
Structure No. 300022011811211
Length: 9'
Under Clearance: 7.0'
Facility Carried: VT100
Bridge Type: CGMPPA
Features Intersected: BROOK
Maintenance: State

Culvert 119:
Culvert - 1935
Structure No. 300022011911211
Length: 9'
Under Clearance: 7.0'
Facility Carried: VT100
Bridge Type: RC BOX
Features Intersected: OTTAUQUECHEE RIVER
Maintenance: State



AADT Counts

Year	Left	Right
2012	3500	3300
2011	3600	3300
2010	3600	3300
2009	3700	3400
2008	3800	3500



<p>Historic Projects</p> <ul style="list-style-type: none"> Retreatment Resurface Unknown Bituminous Mix Skimny Mix Bituminous Seal Gravel Surface Treated Gravel Plant Mix Reclaimed Base and Bituminous Concrete 	<p>Functional Class</p> <ul style="list-style-type: none"> 1 2 6 7 8 11 12 14 16 17 19 	<p>Curves</p> <ul style="list-style-type: none"> Left Right 	<p>Road Widths</p> <p>(ft)</p>	<p>AADT</p> <p>(count)</p>	<p>Mileage by Functional Class By Sheet</p> <p>022-1 6 - Rural - Minor Arterial 3.969</p>	<p>Mileage by Town By Sheet</p> <p>KILLINGTON - V100-1121 9.0 of 10.14 Ghost Section - US-4 (8.495 to 2.324) 6.171</p>	<p>DISTRICT</p> <p>3</p>	<p>TOWN</p> <p>KILLINGTON</p>	<p>Date: 05/22/14</p>	<p>ROUTE</p> <p>VT-100</p> <p>ETE mileage: 86.051 to 95.051</p>	
<p>Speed Zones</p> <p>25 30 35 40 45 50 55 60 65</p>						<p>Crash Locations</p> <p>Fatal Injury Property Damage Only Unknown Crash Type</p>		<p>1 of 2</p> <p>TWN mileage: 0.0 to 9.0</p>		<p>Total Mileage: 9.000 mi</p>	<p>Total Mileage: 9.0 mi</p>