

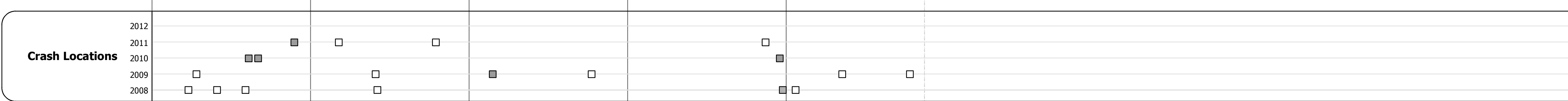
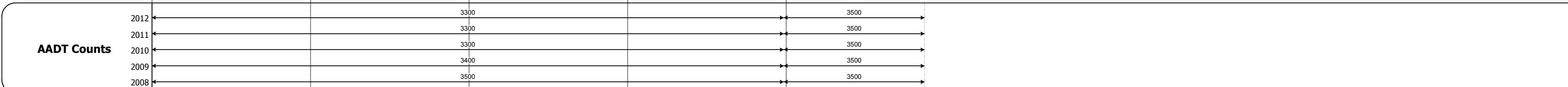



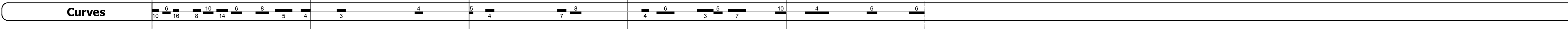
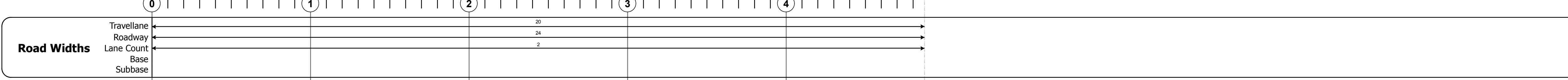
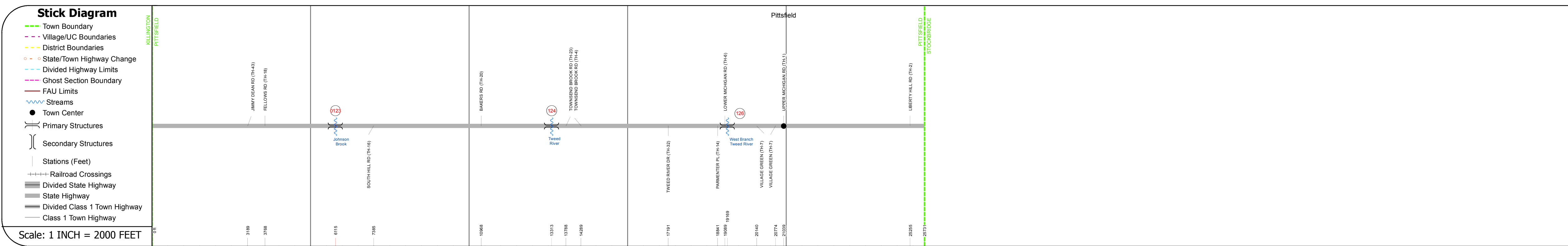
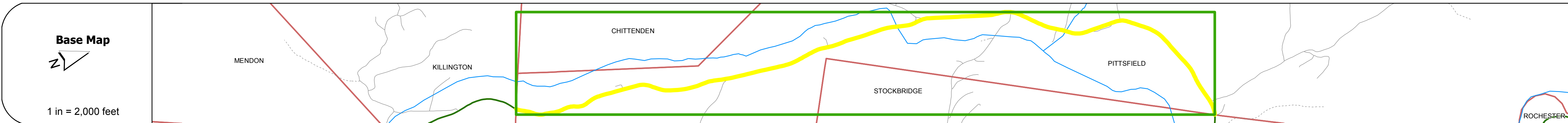
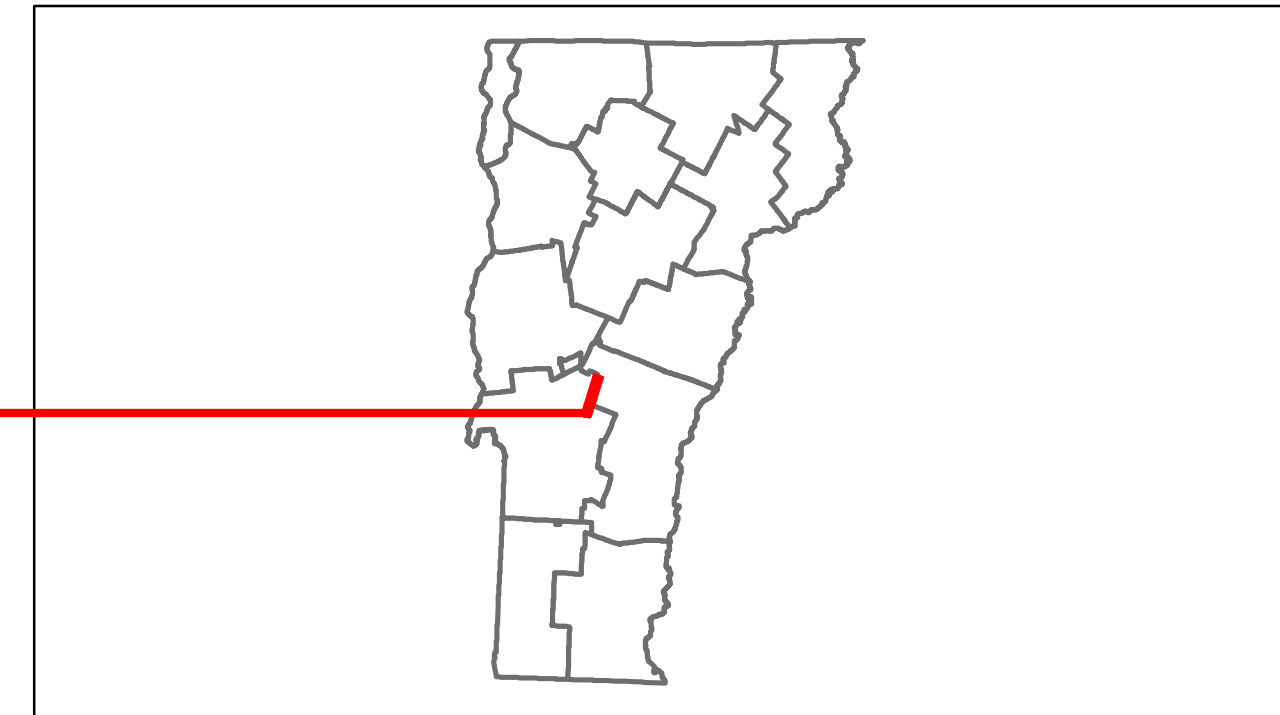


Route Log Progress Chart

DRAFT

Please Note: Errors and Omissions May Exist.
Contact the VTrans Mapping Unit with questions or concerns.

DISTRICT	TOWN	ROUTE
3	PITTSFIELD	VT-100



DESCRIPTION BLOCK	
Culvert - 123: Culvert - 1960 Structure No. 300022012311151 Length: 14' Under Clearance: 9.0' Facility Carried: VT100 Bridge Type: CGMPPA Features Intersected: TWEED RIVER Maintenance: State	
Bridge 124: Tee Beam - 1929 Structure No. 200022012411152 Length: 59' Width: 24.0' Facility Carried: VT 00100 ML Bridge Type: MASEY BRIDGE Features Intersected: TWEED RIVER Surface: Bituminous Maintenance/Ownership: State	
Bridge 126: Tee Beam - 1932 Structure No. 200022012611152 Length: 56' Width: 30.4' Facility Carried: VT 00100 ML Bridge Type: 2 SP CONCRETE T-BEAM Features Intersected: W. BR. TWEED RIVER Surface: Bituminous Maintenance/Ownership: State	

Historic Projects	Functional Class	Curves	Road Widths	AADT	Mileage by Functional Class By Sheet	Mileage by Town By Sheet	DISTRICT	TOWN	Date: 05/22/14	ROUTE
<ul style="list-style-type: none"> Retreatment Resurface Unknown Bituminous Mix Skimny Mix Bituminous Seal Gravel Surface Treated Gravel Plant Mix Reclaimed Base and Bituminous Concrete Concrete 	<ul style="list-style-type: none"> 1 2 6 7 8 11 12 14 16 17 19 	<ul style="list-style-type: none"> Left Right grade up grade down 	<ul style="list-style-type: none"> (ft) center ID 	<ul style="list-style-type: none"> count Fatal Injury Property Damage Only Unknown Crash Type 	022-1 6 - Rural - Minor Arterial 4.873	PITTSFIELD - V100-1115 4.873 of 4.873	3	PITTSFIELD	1 of 1 TWN mileage: 0.0 to 4.873	VT-100 ETE mileage: 90.02 to 94.893
Total Mileage: 4.873 mi						Total Mileage: 4.873 mi				