



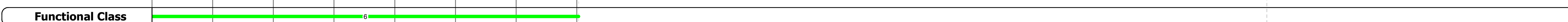





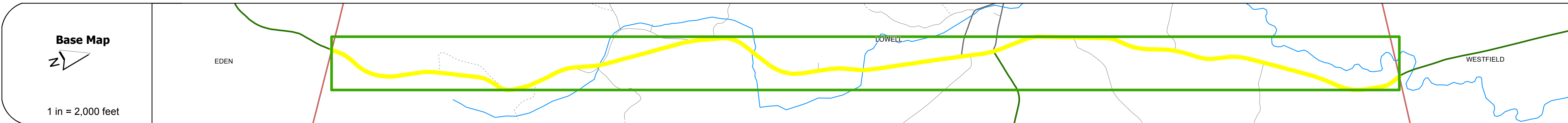
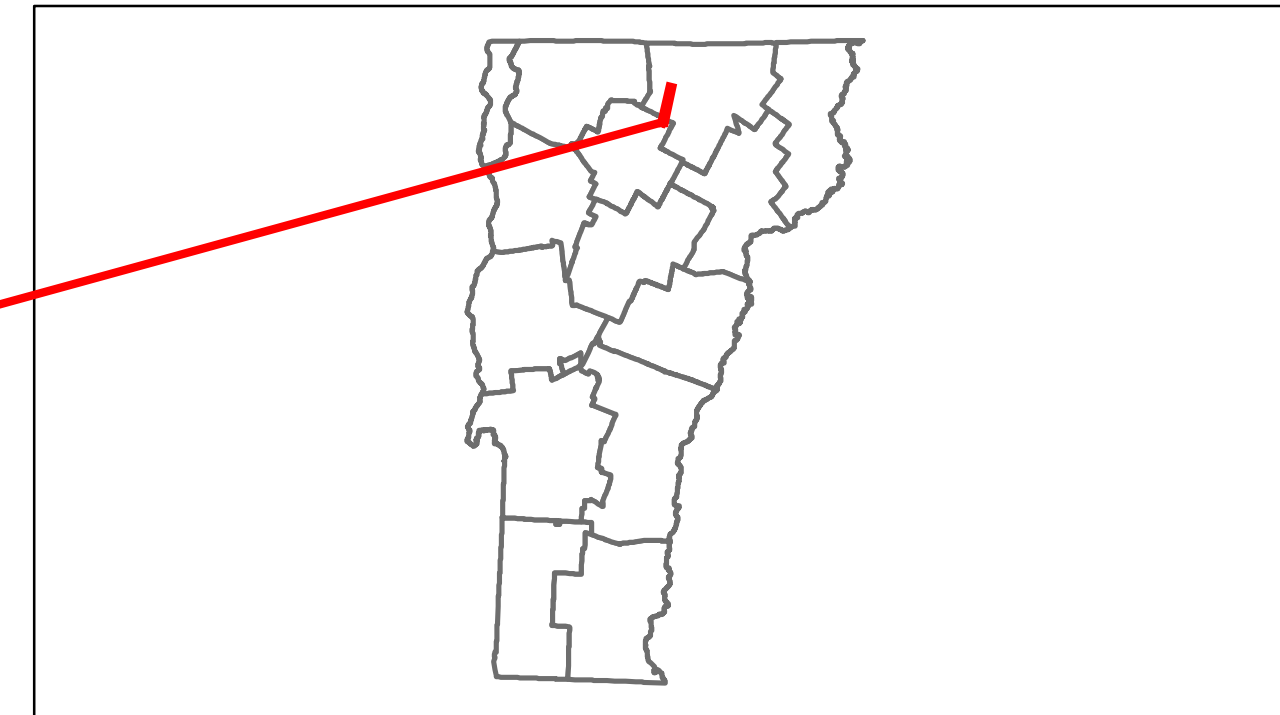


Route Log Progress Chart

DRAFT

Please Note: Errors and Omissions May Exist.
Contact the VTrans Mapping Unit with questions or concerns.

DISTRICT	TOWN	ROUTE
9	LOWELL	VT-100



DESCRIPTION BLOCK
<p>Culvert 229: Culvert - 1949 Structure No. 300029022910131 Length: 12' Under Clearance: 8.0' Facility Carried: VT100 Bridge Type: CONCRETE BOX Features Intersected: BROOK Maintenance: State</p> <p>Culvert 230: Culvert - 1932 Structure No. 300029023010131 Length: 12' Under Clearance: 5.0' Facility Carried: VT100 Bridge Type: CONC BOX WIDE w/SLAB Features Intersected: BROOK Surface: Bituminous Maintenance: State</p> <p>Bridge 234: Tee Beam - 1929 Structure No. 200029023410132 Length: 43' Width: 30.6' Facility Carried: VT 00100 ML Bridge Type: CONCRETE T-BEAM Features Intersected: EAST BRANCH Surface: Bituminous Maintenance/Ownership: State</p> <p>Bridge 236: Tee Beam - 1929 Structure No. 200029023610132 Length: 34' Width: 31.7' Facility Carried: VT 00100 ML Bridge Type: CONCRETE T-BEAM Features Intersected: EAST BRANCH Surface: Bituminous Maintenance/Ownership: State</p> <p>Culvert 237: Culvert - 1948 Structure No. 300029023710131 Length: 25' Under Clearance: 6.0' Facility Carried: VT100 Bridge Type: (3) ACCGMP Features Intersected: BROOK Maintenance: State</p> <p>Culvert 238: Culvert - 1941 Structure No. 300029023810131 Length: 10' Under Clearance: 5.0' Facility Carried: VT100 Bridge Type: CONCRETE BOX Features Intersected: BROOK Surface: Bituminous Maintenance: State</p> <p>Bridge 239: Stringer/multi-beam or girder - 1941 Structure No. 200029023910132 Length: 49' Width: 32.1' Facility Carried: VT 00100 ML Bridge Type: ROLLED BEAM Features Intersected: LECLAIR BROOK Surface: Bituminous Maintenance/Ownership: State</p>

Historic Projects	Functional Class	Curves	Road Widths	AADT	Mileage by Functional Class By Sheet	Mileage by Town By Sheet	DISTRICT	TOWN	Date: 05/22/14	ROUTE
<ul style="list-style-type: none"> Retreatment Resurface Unknown Bituminous Mix Skimny Mix Bituminous Seal Gravel Surface Treated Gravel Plant Mix Reclaimed Base and Bituminous Concrete Concrete 	<ul style="list-style-type: none"> 1 2 6 7 8 11 12 14 16 17 19 	<ul style="list-style-type: none"> Left Right grade up grade down 	<ul style="list-style-type: none"> (ft) Traffic Counters (counter ID) 	<ul style="list-style-type: none"> Crash Locations: Fatal, Injury, Property Damage Only, Unknown Crash Type 	029-2 6 - Rural - Minor Arterial 7.031	LOWELL - V100-1013 7.031 of 7.031	9	LOWELL	1 of 1 TWN mileage: 0.0 to 7.031	VT-100 ETE mileage: 176.291 to 183.322
Total Mileage: 7.031 mi						Total Mileage: 7.031 mi				