

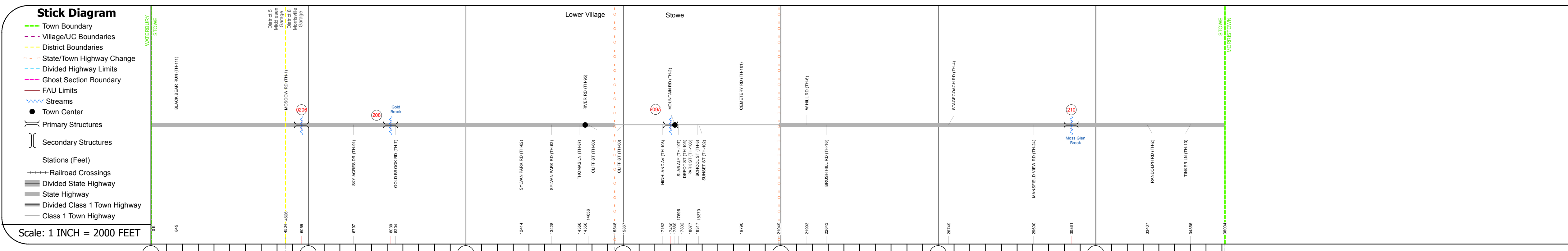
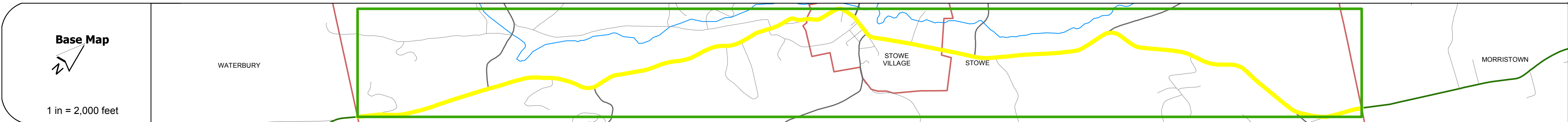
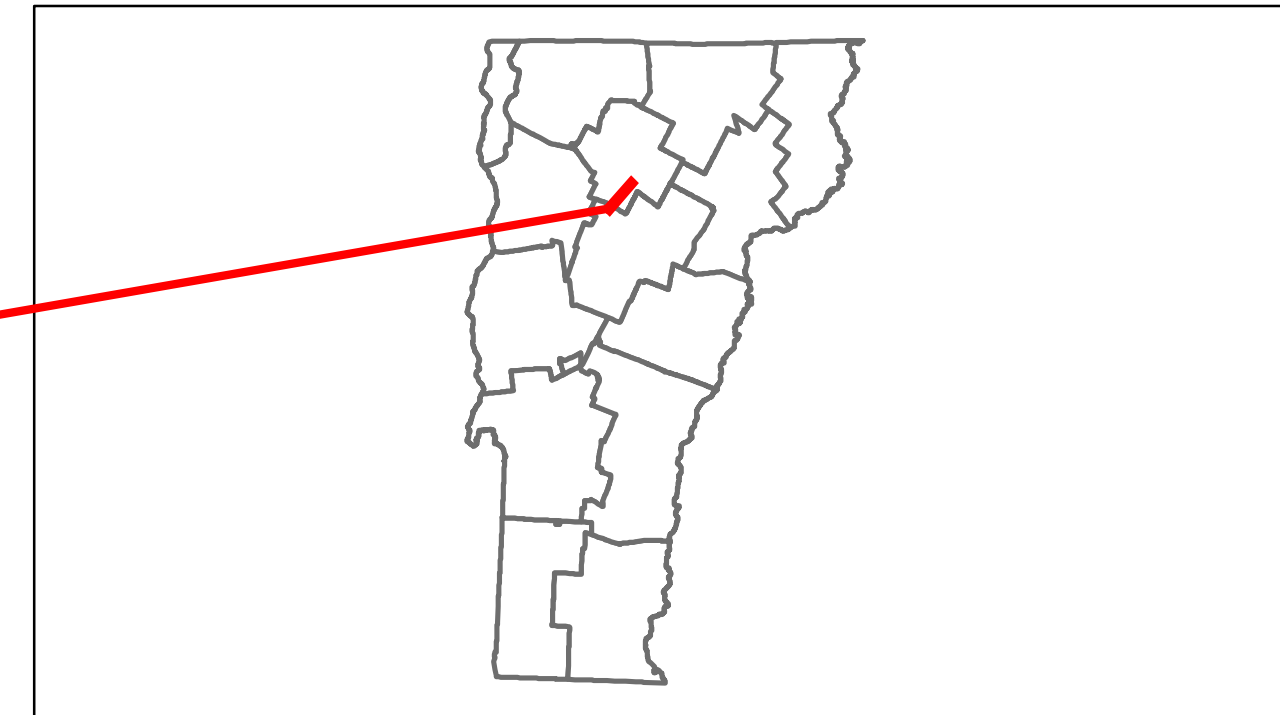


# Route Log Progress Chart

**DRAFT**

Please Note: Errors and Omissions May Exist.  
Contact the VTrans Mapping Unit with questions or concerns.

DISTRICT	TOWN	ROUTE
6	STOWE	VT-100



## DESCRIPTION BLOCK

**Culvert 206:**  
Culvert - 1982  
Structure No. 300029020608081  
Length: 6'  
Under Clearance: 6.0'  
Facility Carried: VT100  
Bridge Type: ACCGMP  
Features Intersected: BROOK  
Maintenance: State

**Bridge 208:**  
Tee Beam - 1931  
Structure No. 200029020808082  
Length: 43'  
Width: 30.0'  
Facility Carried: VT 00100 ML  
Bridge Type: CONCRETE T-BEAM  
Features Intersected: GOLD BROOK  
Surface: Bituminous  
Maintenance/Ownership: State


**Culvert 209A:**  
Culvert - 2001  
Structure No. 300290209A08081  
Length: 6'  
Under Clearance: 6.0'  
Facility Carried: VT 100  
Bridge Type: PRECAST CONC. BOX  
Features Intersected: BROOK  
Maintenance: Town

**Bridge 210:**  
Stringer/multi-beam or girder - 1934  
Structure No. 200029021008082  
Length: 54'  
Width: 39.0'  
Facility Carried: VT 00100 ML  
Bridge Type: ROLLED BEAM  
Features Intersected: MOSS GLEN BROOK  
Surface: Bituminous  
Maintenance/Ownership: State

Travellane	22	20	26	24	22	20	24
Roadway	30	28	26	24	22	20	24
Lane Count							
Base	2-2 1/2" Plant Mix Base Course						
Subbase	24" Gravel						

Curves	5	13.2	2.2	7	3	3.5	5	3.5	3	20	28	7	10	10	27	3	7	8	3	5	7	6	6
--------	---	------	-----	---	---	-----	---	-----	---	----	----	---	----	----	----	---	---	---	---	---	---	---	---

Grades	4.8A	-3.9A																					
--------	------	-------	--	--	--	--	--	--	--	--	--	--	--	--	--	--	--	--	--	--	--	--	--



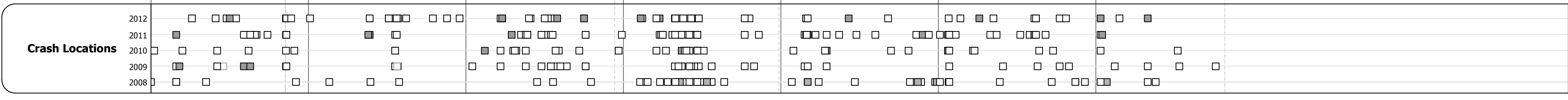
Maintenance Garage	District 5 - Middlesex Garage	District 8 - Morrisville Garage	(Not State Maintained)	District 8 - Morrisville Garage
--------------------	-------------------------------	---------------------------------	------------------------	---------------------------------

Traffic Counters		961,566	961,173	961,175	961,176	961,113
------------------	--	---------	---------	---------	---------	---------

Functional Class	6						
------------------	---	--	--	--	--	--	--

Speed Zone	40	30	40
------------	----	----	----

AADT Counts	2012: 9600	8900	10400	10700	9500	10600	8700	8100
	2011: 9800	8900	10400	10700	9600	10600	8700	8100
	2010: 10000	8800	10300	10600	9700	10500	8600	8000
	2009: 9800	8900	10400	10700	10300	10900	9000	8200
	2008: 9600	8900	10400	10700	10900	11300	9300	8400



<b>Historic Projects</b> Retreatment, Resurface, Unknown, Bituminous Mix, Skimmy Mix, Bituminous Seal, Bituminous, Concrete, Gravel, Surface Treated Gravel, Plant Mix, Reclaimed Base and Bituminous Concrete, Concrete	<b>Functional Class</b> 1, 2, 3, 4, 5, 6, 7, 8, 9, 10, 11, 12, 13, 14, 15, 16, 17, 18, 19	<b>Curves</b> Left, Right	<b>Road Widths</b> (ft)	<b>Traffic Counters</b> (counter ID)	<b>AADT</b> (count)	<b>Crash Locations</b> Fatal, Injury, Property Damage Only, Unknown Crash Type	<b>Mileage by Functional Class By Sheet</b> 029-1 6 - Rural - Minor Arterial 6.819	<b>Mileage by Town By Sheet</b> STOWE - v100-0808 6.819 of 6.819	<b>DISTRICT</b> 6	<b>TOWN</b> STOWE	<b>Date:</b> 05/22/14	<b>ROUTE</b> VT-100 ETE mileage: 148.669 to 155.488
<b>Total Mileage: 6.819 mi</b>							<b>Total Mileage: 6.819 mi</b>					