



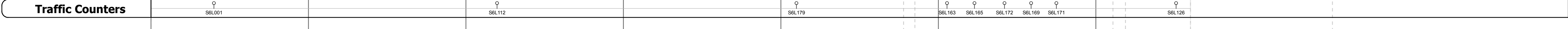
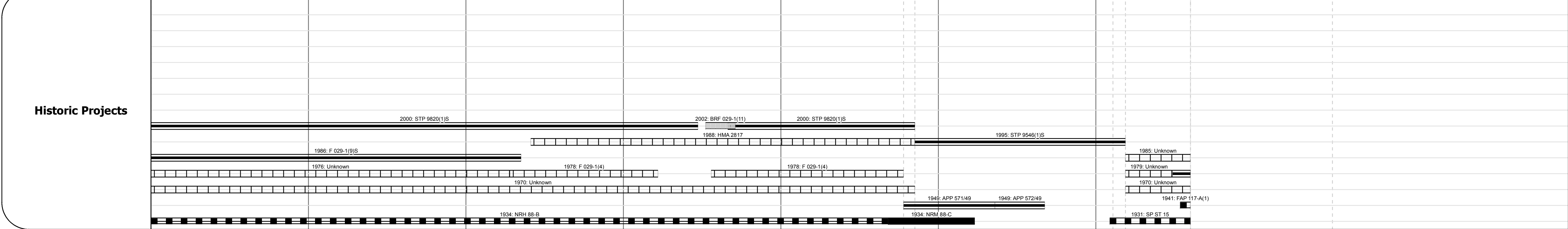

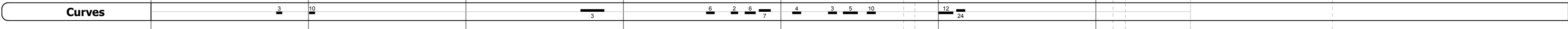
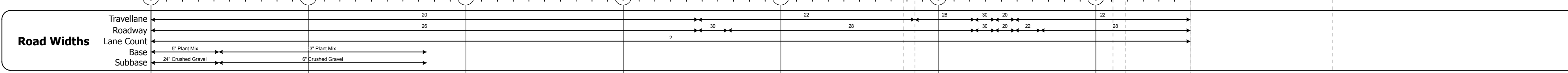
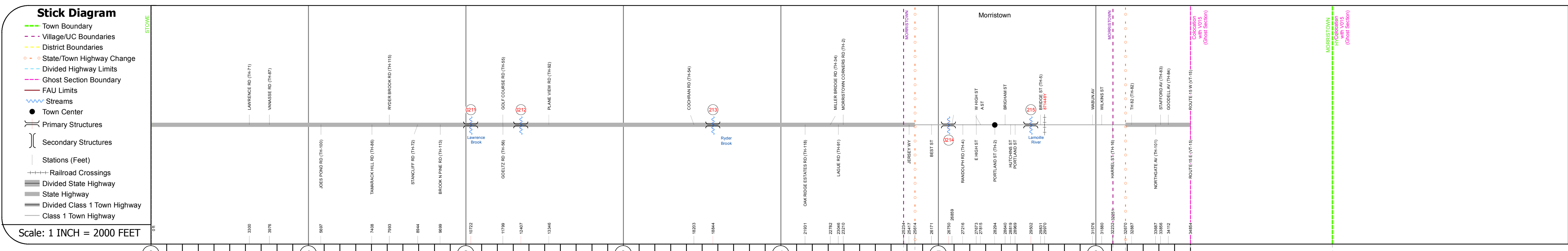
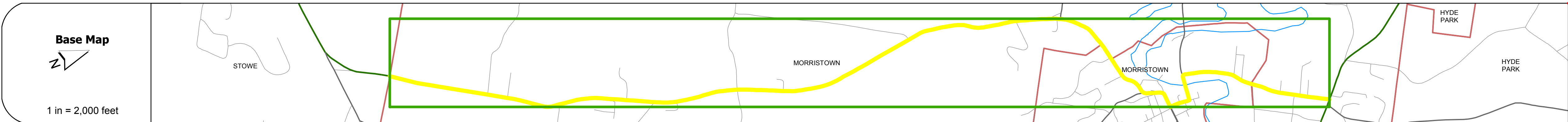
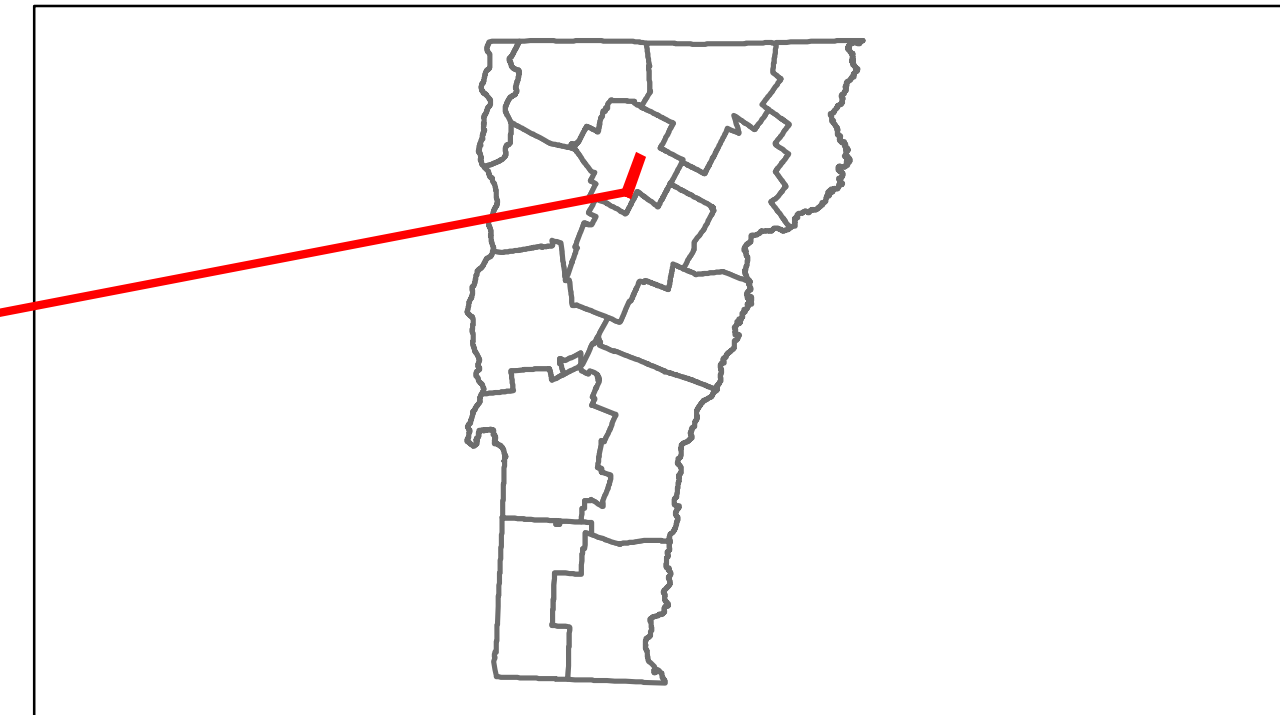


Route Log Progress Chart


DRAFT

Please Note: Errors and Omissions May Exist.
Contact the VTrans Mapping Unit with questions or concerns.

DISTRICT	TOWN	ROUTE
6	MORRISTOWN	VT-100



Year	0.000 - 0.100	0.100 - 0.200	0.200 - 0.300	0.300 - 0.400	0.400 - 0.500	0.500 - 0.601
2012	8100	9500	7500	7600	9400	11000
2011	8100	9300	7500	7600	8700	10900
2010	8000	9100	7500	7500	8000	10700
2009	8200	9400	7100	7100	8400	10800
2008	8400	9600	6600	6600	8700	10900



DESCRIPTION BLOCK

Culvert 211:
Culvert - 1934
Structure No. 300029021108071
Length: 9'
Under Clearance: 7.0'
Facility Carried: VT100
Bridge Type: R C BOX
Features Intersected: RYDER BROOK
Maintenance: State

Culvert 212:
Culvert - 1934
Structure No. 300029021208071
Length: 9'
Under Clearance: 7.0'
Facility Carried: VT100
Bridge Type: R C BOX
Features Intersected: BROOK
Maintenance: State

Bridge 213:
Stringer/multi-beam or girder - 2002
Structure No. 200029021308072
Length: 148'
Width: 33.0'
Weight Limit: 0
Facility Carried: VT 00100 ML
Bridge Type: WELDED PLATE GIRDER
Features Intersected: RYDER BROOK
Maintenance/Ownership: State

Culvert 214:
Culvert - 1934
Structure No. 300029021408071
Length: 15'
Under Clearance: 15.0'
Facility Carried: VT 100
Bridge Type: R C BOX
Features Intersected: RYDER BROOK
Maintenance: State

Bridge 215:
Truss - thru - 2009
Structure No. 200029021508072
Length: 128'
Width: 24.0'
Facility Carried: VT 00100 ML
Bridge Type: WELDED PONY TRUSS
Features Intersected: LAMOILLE RIVER
Surface: Bituminous
Maintenance/Ownership: Town

Historic Projects	Functional Class	Curves	Road Widths	AAADT	Mileage by Functional Class By Sheet	Mileage by Town By Sheet	DISTRICT	TOWN	Date: 05/22/14	ROUTE
<ul style="list-style-type: none"> Retreatment Resurface Unknown Bituminous Mix Skimny Mix Bituminous Seal Gravel Surface Treated Gravel Plant Mix Reclaimed Base and Bituminous Concrete Concrete 	<ul style="list-style-type: none"> 1 2 3 4 5 6 7 8 9 10 11 12 13 14 15 16 17 18 19 	<ul style="list-style-type: none"> Left Right 	<ul style="list-style-type: none"> ft 	<ul style="list-style-type: none"> count 	029-1 6 - Rural - Minor Arterial 6.601	MORRISTOWN - V100-0807 Ghost Section - VT-15 (0.866 to 0.000) 6.601 of 6.601 0.901	6	MORRISTOWN	1 of 1 TWN mileage: 0.0 to 6.601	ROUTE VT-100 ETE mileage: 155.488 to 162.089
Total Mileage: 6.601 mi						Total Mileage: 6.601 mi				