

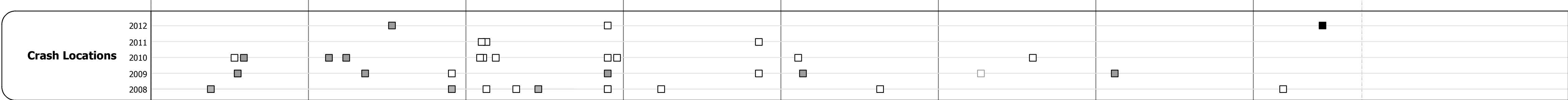
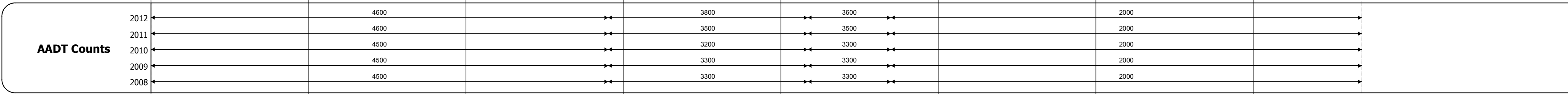
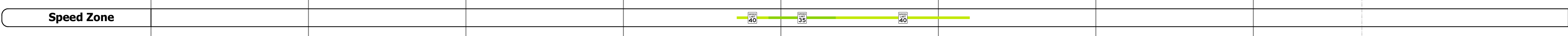

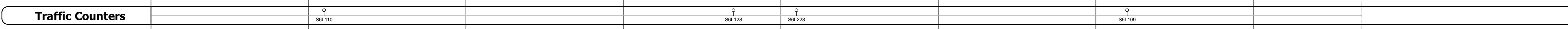
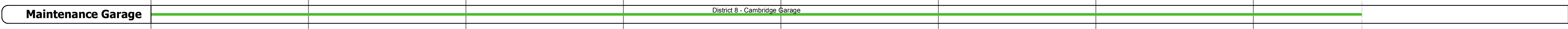
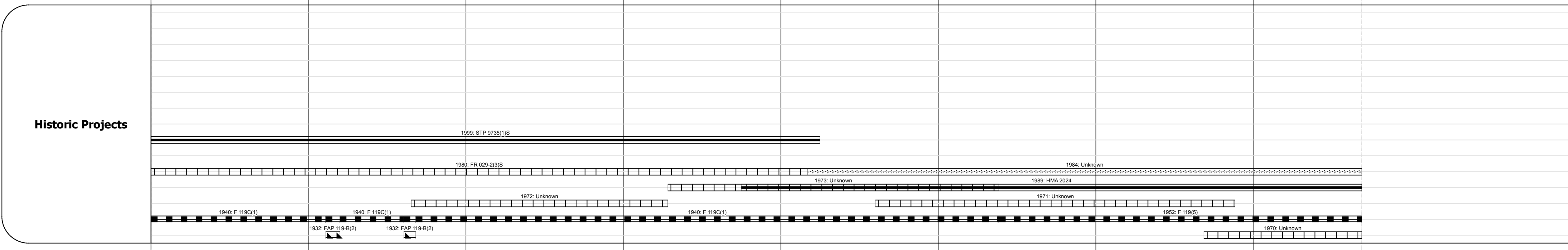


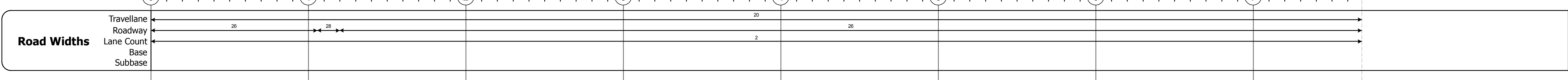
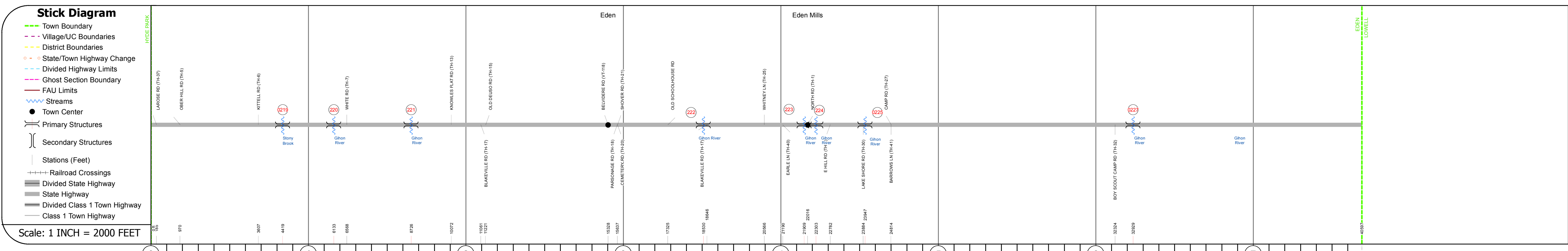
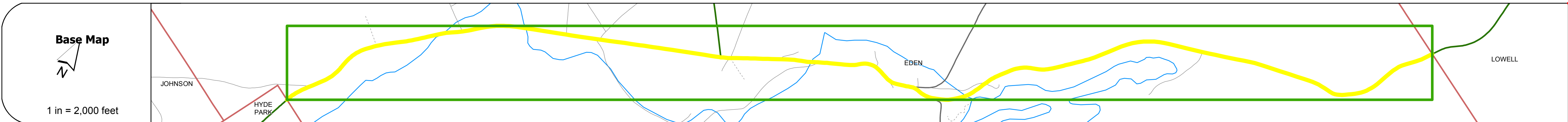
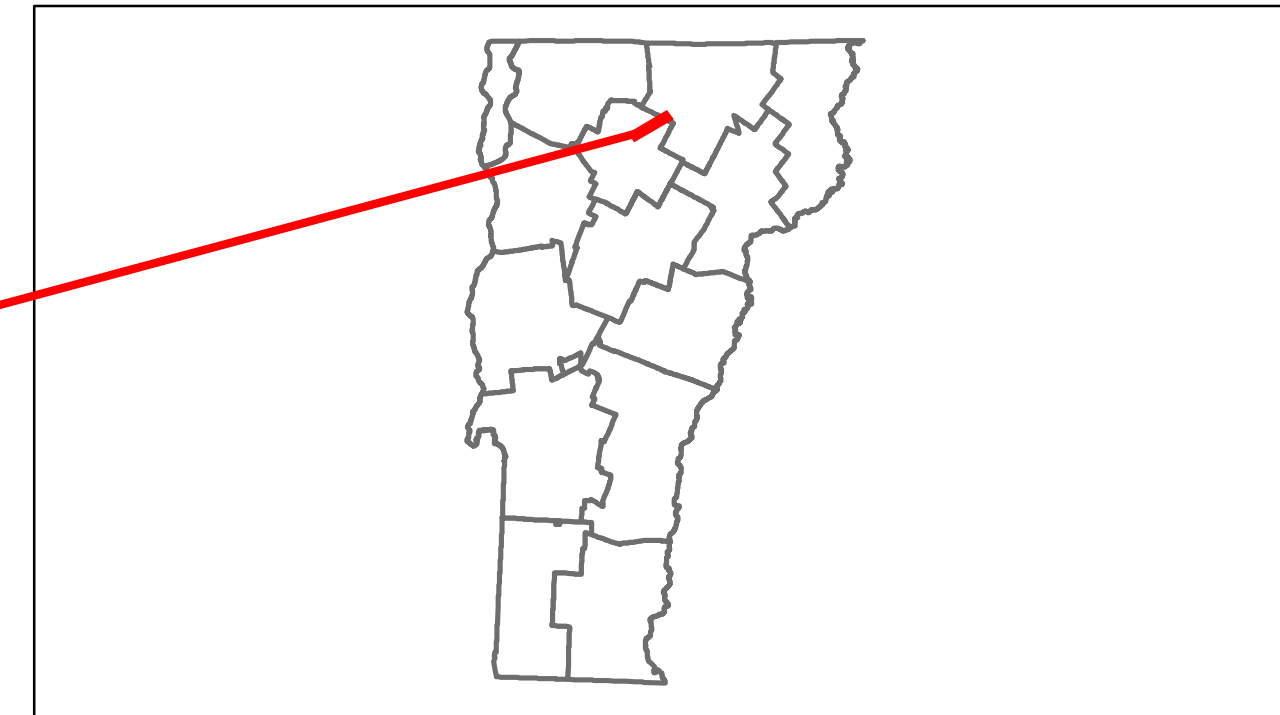


Route Log Progress Chart

DRAFT

Please Note: Errors and Omissions May Exist.
Contact the VTrans Mapping Unit with questions or concerns.

DISTRICT	TOWN	ROUTE
8	EDEN	VT-100



DESCRIPTION BLOCK	
Culvert 219: Culvert - 1940 Structure No. 300029021908031 Length: 10' Under Clearance: 5.0' Facility Carried: VT100 Bridge Type: RC BOX Features Intersected: STONY BROOK Maintenance: State	
Bridge 220: Tee Beam - 1932 Structure No. 200029022008032 Length: 33' Width: 31.3' Facility Carried: VT 00100 ML Bridge Type: TBEAM WIDE W/ ROL BM Features Intersected: GIHON RIVER Surface: Bituminous Maintenance/Ownership: State	
Bridge 221: Tee Beam - 1932 Structure No. 200029022108032 Length: 29' Width: 31.2' Facility Carried: VT 00100 ML Bridge Type: TBEAM WIDE W/ ROL BM Features Intersected: GIHON RIVER Surface: Bituminous Maintenance/Ownership: State	
Bridge 222: Tee Beam - 1929 Structure No. 200029022208032 Length: 39' Width: 31.0' Facility Carried: VT 00100 ML Bridge Type: TBEAM WIDE W/ ROL BM Features Intersected: GIHON RIVER Surface: Bituminous Maintenance/Ownership: State	
Bridge 223: Slab - 1931 Structure No. 200029022308032 Length: 23' Width: 30.5' Facility Carried: VT 00100 ML Bridge Type: CONCRETE SLAB Features Intersected: GIHON RIVER Surface: Bituminous Maintenance/Ownership: State	
Bridge 224: Slab - 1931 Structure No. 200029022408032 Length: 23' Width: 31.3' Facility Carried: VT 00100 ML Bridge Type: CONCRETE SLAB Features Intersected: GIHON RIVER Surface: Bituminous Maintenance/Ownership: State	
Culvert 225: Culvert - 1952 Structure No. 300029022508031 Length: 20' Under Clearance: 9.0' Facility Carried: VT100 Bridge Type: CGMPPA Features Intersected: GIHON RIVER Maintenance: State	
Bridge 227: Slab - 1952 Structure No. 300029022708031 Length: 19' Width: 31.0' Facility Carried: VT100 Bridge Type: CONCRETE SLAB Features Intersected: SUCKER BROOK Surface: Bituminous Maintenance: State	

Historic Projects	Functional Class	Curves	Road Widths	AADT	Mileage by Functional Class By Sheet	Mileage by Town By Sheet	DISTRICT	TOWN	Date: 05/22/14	ROUTE
Retreatment Resurface Unknown Bituminous Mix Skimny Mix Bituminous Seal	1 2 6 11 16	Left Right	(ft)	(count)	029-2 6 - Rural - Minor Arterial 7.689	EDEN - V100-0803 7.689 of 7.689	8	EDEN	1 of 1 TWN mileage: 0.0 to 7.689	VT-100 ETE mileage: 168.602 to 176.291
Bituminous Concrete Gravel Surface Treated Gravel Plant Mix Reclaimed Base and Bituminous Concrete Concrete	7 8 12 14 19	grade up grade down	(counter ID)	Fatal Injury Property Damage Only Unknown Crash Type	Total Mileage: 7.689 mi	Total Mileage: 7.689 mi				