

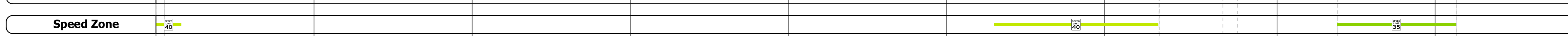

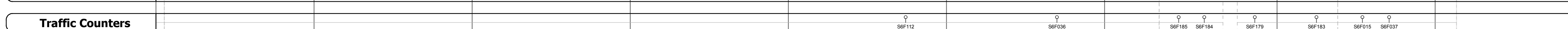
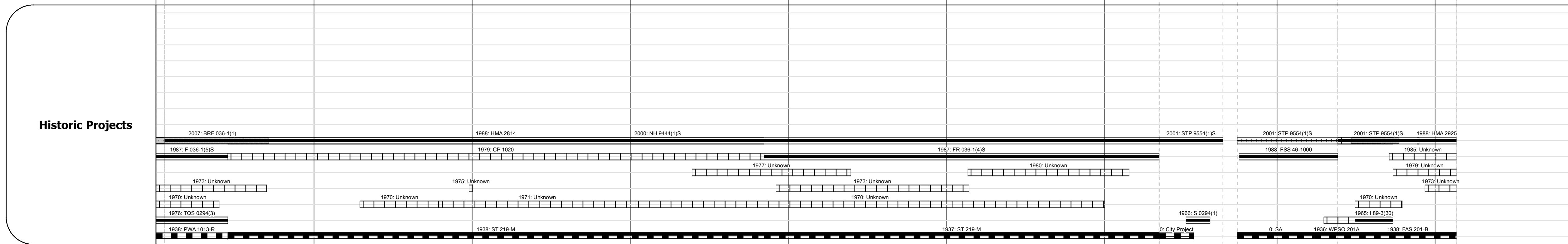
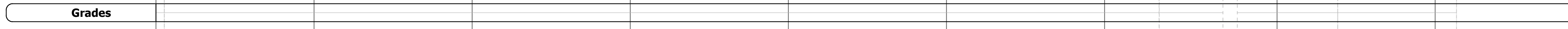
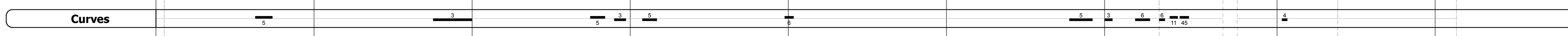
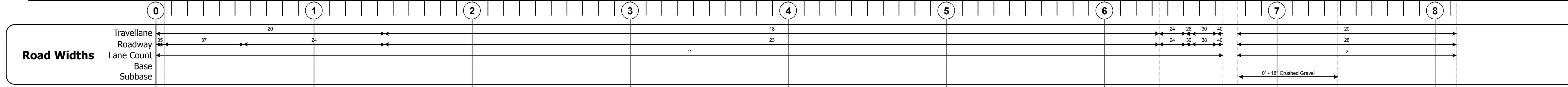
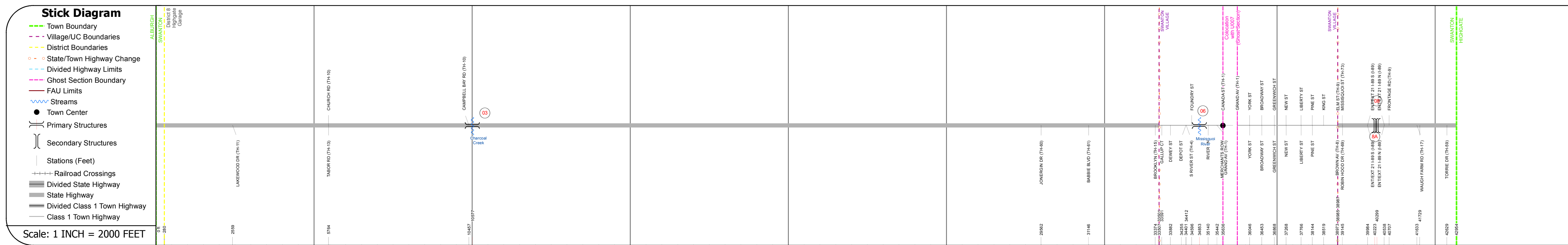
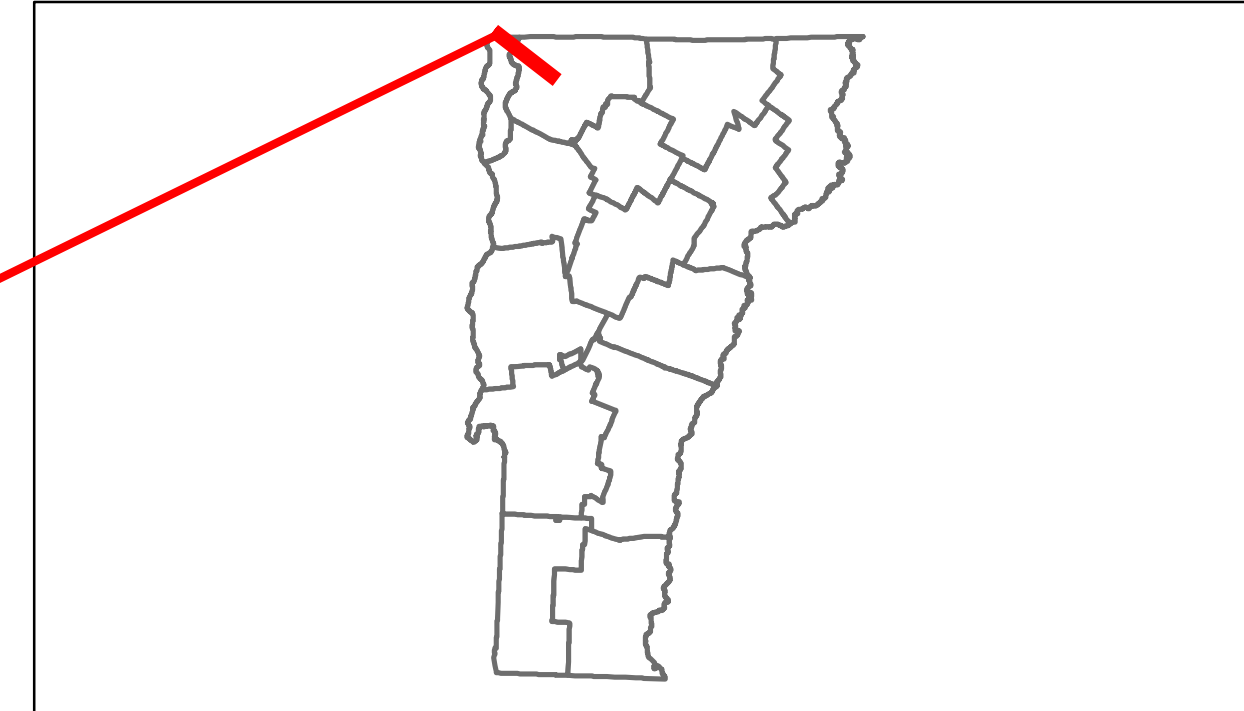


# Route Log Progress Chart

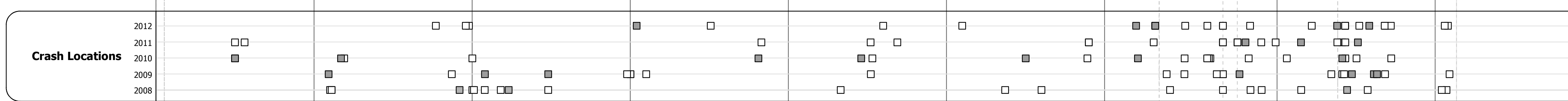
**DRAFT**

Please Note: Errors and Omissions May Exist.  
Contact the VTrans Mapping Unit with questions or concerns.

DISTRICT	TOWN	ROUTE
8	SWANTON	VT-78



Year	0-1	1-2	2-3	3-4	4-5	5-6	6-7	7-8	8-9	9-10	10-11	11-12	12-13	13-14	14-15	15-16	16-17	17-18	18-19	19-20	
2012	5300				5800				6600	9400	10700	8200	10600	8300	6800	3500					
2011	5100				5600				6400	9200	10500	8300	11600	9300	7800	3600					
2010	4800				5300				6200	9000	10300	8300	12500	10300	8800	3600					
2009	4800				5400				6300	8800	10200	7600	12000	10300	9000	3600					
2008	4800				5400				6300	8500	10100	6900	11500	10300	9200	3600					



## DESCRIPTION BLOCK

**Culvert 3:**  
Culvert - 1975  
Structure No. 300036000306151  
Length: 14'  
Under Clearance: 8.42'  
Facility Carried: VT78  
Bridge Type: CGMPPA  
Features Intersected: CHARCOAL CREEK  
Maintenance: State

**Bridge 6:**  
Stringer/multi-beam or girder - 1966  
Structure No. 200036000606152  
Length: 302'  
Width: 40.0'  
Facility Carried: VT 00078 ML  
Bridge Type: CONT. ROLLED BEAM  
Features Intersected: MISSISQUOI RIVER  
Surface: Bituminous  
Maintenance/Ownership: Town

**Bridge 8A:**  
Stringer/multi-beam or girder - 1964  
Structure No. 200089088506152  
Length: 162'  
Height: 0.0'  
Weight Limit: 0  
Facility Carried: 1 00089 ML  
Bridge Type: 3 SPAN ROLLED BEAM  
Features Intersected: 1.89 OVER VT 78

**Bridge 8:**  
Stringer/multi-beam or girder - 1964  
Structure No. 200089088606152  
Length: 162'  
Height: 0.0'  
Weight Limit: 0  
Facility Carried: 1 00089 ML  
Bridge Type: 3 SPAN ROLLED BEAM  
Features Intersected: 1.89 OVER VT 78

<b>Historic Projects</b> Retreatment, Resurface, Unknown, Bituminous Mix, Skimmy Mix, Bituminous Seal, Bituminous, Concrete, Gravel, Surface Treated Gravel, Plant Mix, Reclaimed Base and Bituminous Concrete, Concrete	<b>Functional Class</b> 1, 2, 3, 4, 5, 6, 7, 8, 9, 10, 11, 12, 13, 14, 15, 16, 17, 18, 19	<b>Curves</b> Left, Right	<b>Road Widths</b> (ft)	<b>Traffic Counters</b> (counter ID)	<b>Crash Locations</b> Fatal, Injury, Property Damage Only, Unknown Crash Type	<b>Mileage by Functional Class By Sheet</b> 036-1 2 Rural - Principal Arterial 7.709 0296 7 - Rural - Major Collector 0.425	<b>Mileage by Town By Sheet</b> SWANTON - V078-0615 8.135 of 8.135 Ghost Section - US-7 (5.872 to 5.781) 0.091	<b>DISTRICT</b> 8	<b>TOWN</b> SWANTON	<b>Date:</b> 05/22/14	<b>ROUTE</b> VT-78 ETE mileage: 3.333 to 11.468
<b>Total Mileage: 8.135 mi</b>						<b>Total Mileage: 8.135 mi</b>					

For More Information Contact - Vermont Agency of Transportation, Policy, Planning and Intermodal Development Division - Mapping Unit, 1 National Life Drive, Montpelier, VT 05633-5001 Telephone: 802-828-2600.