

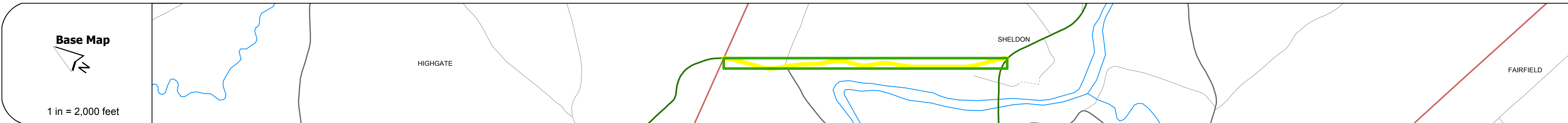
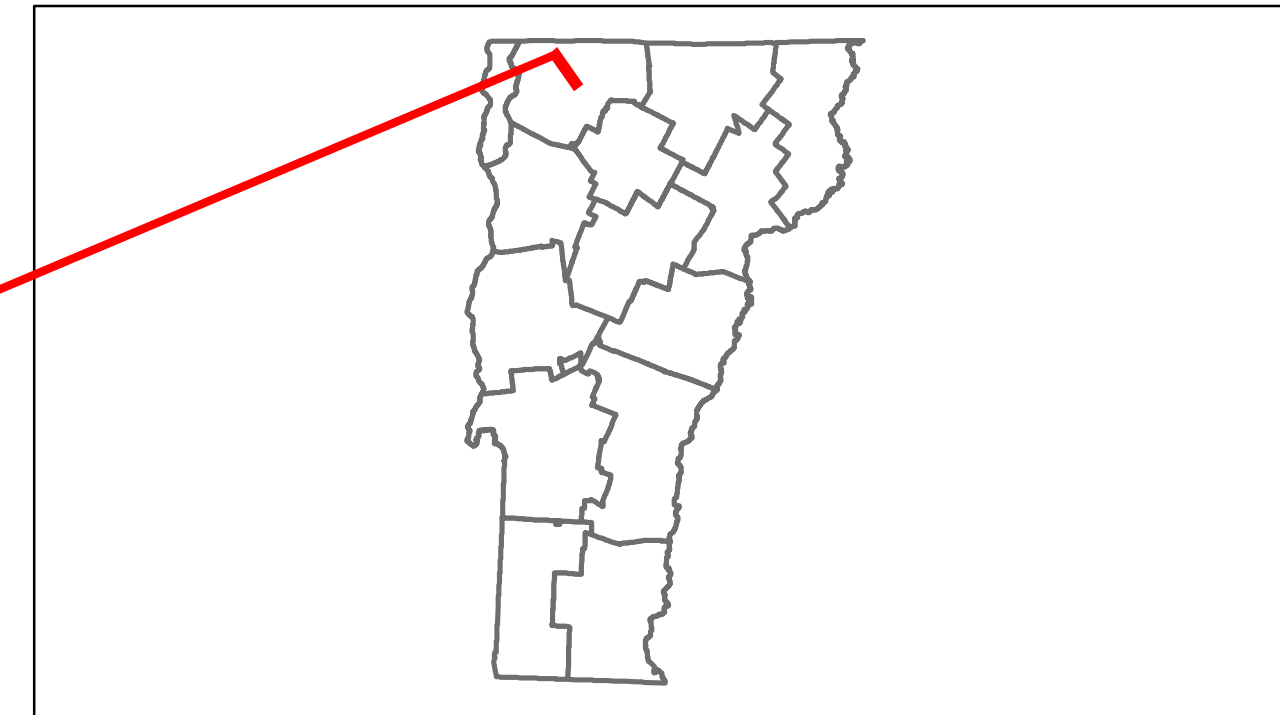


Route Log Progress Chart

DRAFT

Please Note: Errors and Omissions May Exist.
Contact the VTrans Mapping Unit with questions or concerns.



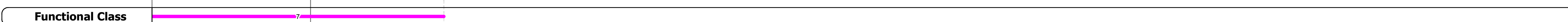





DISTRICT	TOWN	ROUTE
8	SHELDON	VT-78



DESCRIPTION BLOCK

Culvert 14:
Culvert - 1956
Structure No. 300296001406141
Length: 9'
Under Clearance: 5.0'
Facility Carried: VT78
Bridge Type: RC BOX
Features Intersected: BROOK
Maintenance: State

Culvert 16:
Culvert - 1958
Structure No. 300296001606141
Length: 13'
Under Clearance: 10.0'
Facility Carried: VT78
Bridge Type: RC BOX
Features Intersected: MCGOWAN BROOK
Maintenance: State



Historic Projects Retreatment, Resurface, Unknown, Bituminous Mix, Skimmy Mix, Bituminous Seal, Bituminous Concrete, Concrete, Gravel, Surface Treated Gravel, Plant Mix, Reclaimed Base and Bituminous Concrete, Concrete	Functional Class 1, 2, 6, 7, 8, 11, 12, 14, 16, 17, 19	Curves Left, Right	Road Widths (ft)	Traffic Counters (counter ID)	AADT (count)	Crash Locations Fatal, Injury, Property Damage Only, Unknown Crash Type	Mileage by Functional Class By Sheet 0296 7 - Rural - Major collector 1.841	Mileage by Town By Sheet SHELDON - V078-0614 1.841 of 1.841	DISTRICT 8	TOWN SHELDON	Date: 05/22/14	ROUTE VT-78 ETE mileage: 19.203 to 21.044
							Total Mileage: 1.841 mi					