

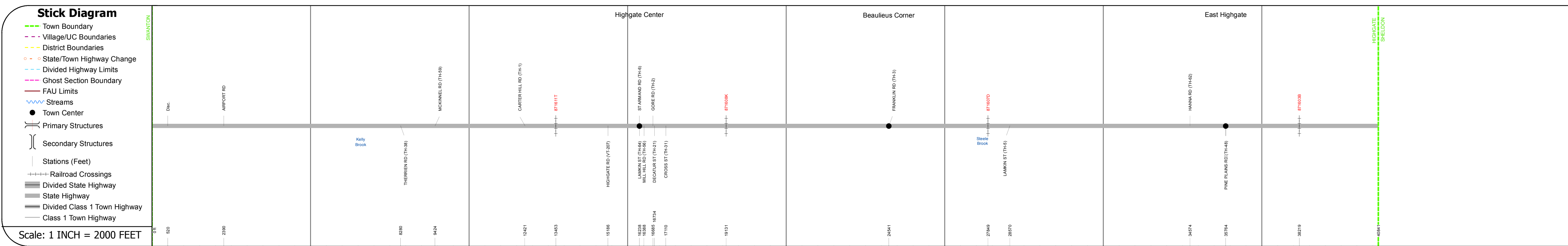
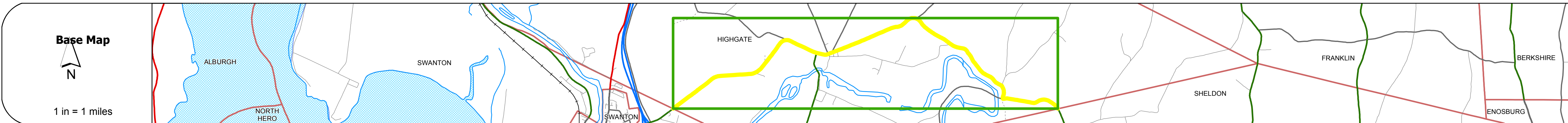
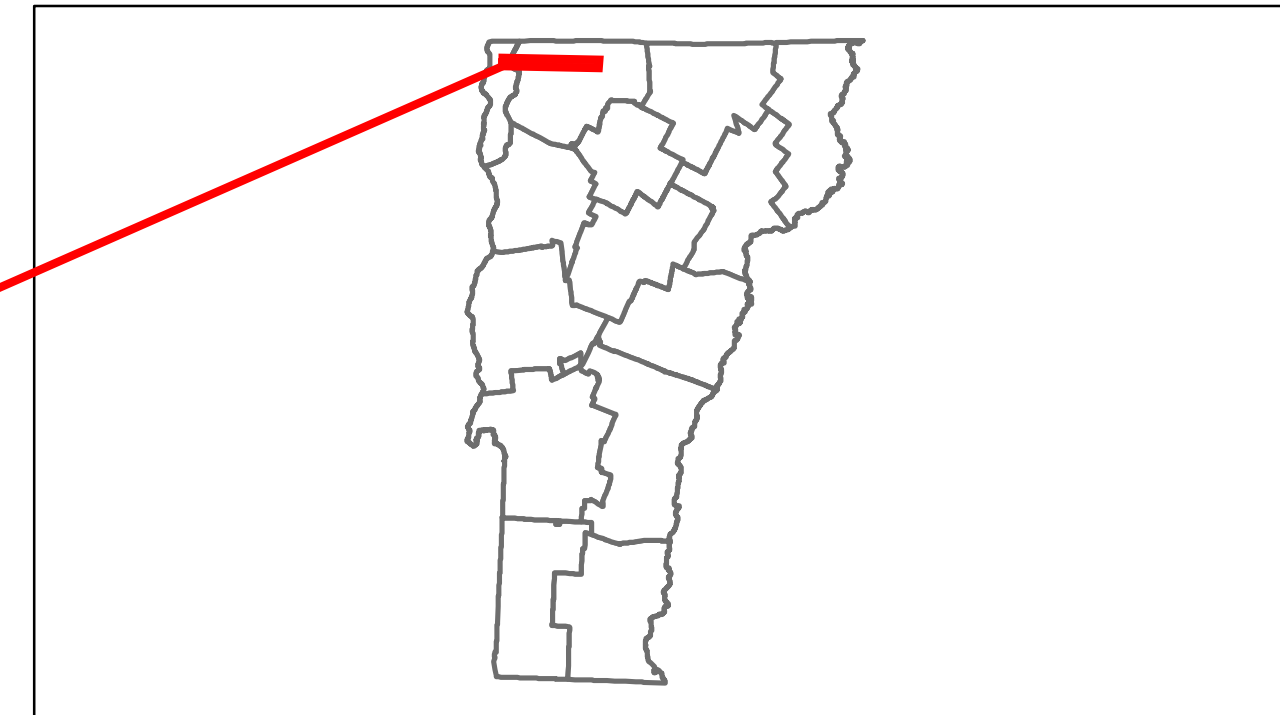


Route Log Progress Chart

DRAFT

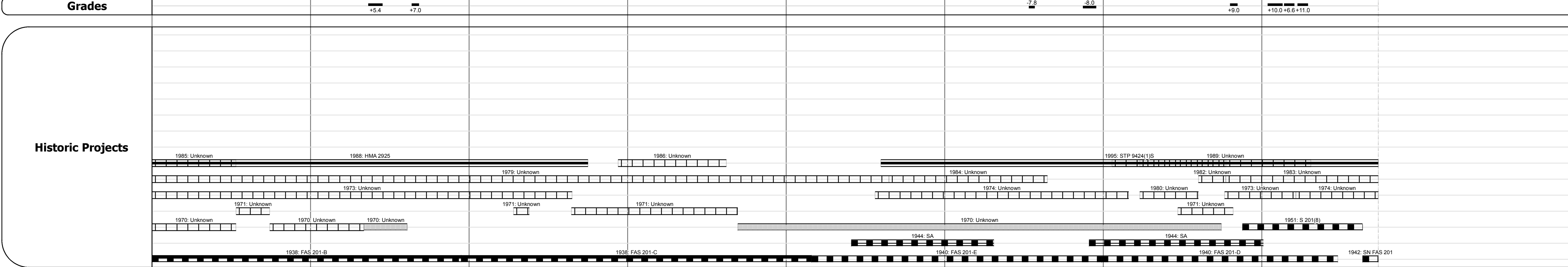
Please Note: Errors and Omissions May Exist.
Contact the VTrans Mapping Unit with questions or concerns.

DISTRICT	TOWN	ROUTE
8	HIGHGATE	VT-78



Travellane	Roadway	Lane Count	Base	Subbase
20	22	21	2	2

Curves	Grades
5, 4, 8, 4, 13, 4, 7, 7.3, 3.3, 3, 3, 11, 5, 5, 4, 7, 7, 16.6, 11, 10, 14, 6, 3	+5.4, +7.0, -7.8, -8.0, +9.0, +10.0, +6.6, +11.0



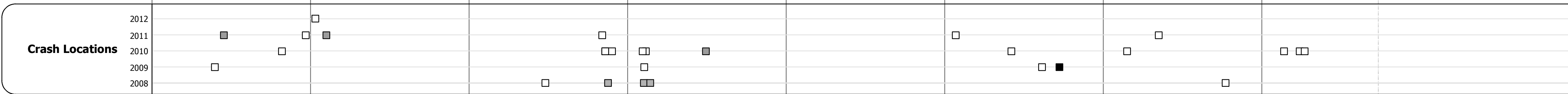
Maintenance Garage	District 8 - Highgate Garage
--------------------	------------------------------

Traffic Counters	96F327, 96F328, 96F322, 96F321
------------------	--------------------------------

Functional Class	7
------------------	---

Speed Zone	35, 30
------------	--------

Year	Station 0+00	Station 1+00	Station 2+00	Station 3+00	Station 4+00	Station 5+00	Station 6+00	Station 7+00
2012	3500	4200	5700	2400	1700			
2011	3600	4300	5900	2500	1800			
2010	3600	4300	6000	2500	1900			
2009	3600	4300	6100	2500	1900			
2008	3600	4300	6100	2500	1900			



DESCRIPTION BLOCK

Historic Projects Retreatment, Resurface, Unknown, Bituminous Mix, Skimmy Mix, Bituminous Seal, Bituminous Concrete, Surface Treated Gravel, Plant Mix, Reclaimed Base and Bituminous Concrete, Concrete	Functional Class 1, 2, 3, 4, 5, 6, 7, 8, 9, 10, 11, 12, 13, 14, 15, 16, 17, 18, 19	Curves Left, Right	Road Widths (ft)	Traffic Counters (counter ID)	AADT (count)	Crash Locations Fatal, Injury, Property Damage Only, Unknown Crash Type	Mileage by Functional Class By Sheet 0296 7 - Rural - Major collector 7.735	Mileage by Town By Sheet HIGHGATE - V078-0609 7.735 of 7.735	DISTRICT 8	TOWN HIGHGATE	Date: 05/22/14 1 of 1 TWN mileage: 0.0 to 7.735	ROUTE VT-78 ETE mileage: 11.468 to 19.203
Total Mileage: 7.735 mi						Total Mileage: 7.735 mi						

For More Information Contact - Vermont Agency of Transportation, Policy, Planning and Intermodal Development Division - Mapping Unit, 1 National Life Drive, Montpelier, VT 05633-5001 Telephone: 802-828-2600.