

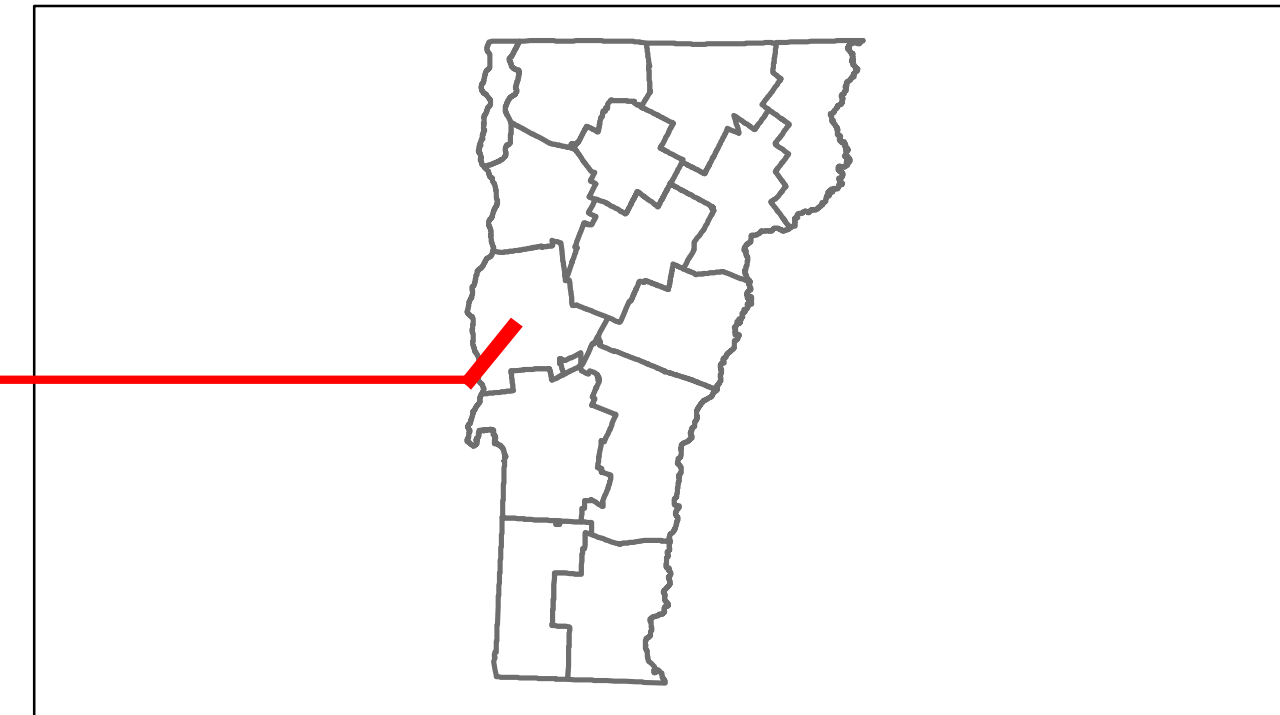


Route Log Progress Chart



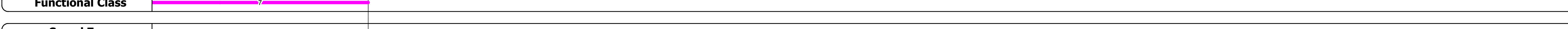





DRAFT

Please Note: Errors and Omissions May Exist.
Contact the VTrans Mapping Unit with questions or concerns.

DISTRICT	TOWN	ROUTE
5	SHOREHAM	VT-74



DESCRIPTION BLOCK
<p>Bridge 2: Stringer/multi-beam or girder - 1939 Structure No. 200164000201182 Length: 182' Width: 24.0' Facility Carried: VT 00074 ML Bridge Type: 3 SPAN ROLLED BEAM Features Intersected: LEMON FAIR RIVER Maintenance/Ownership: State</p>



Historic Projects	Functional Class	Curves	Road Widths	AADT	Mileage by Functional Class By Sheet	Mileage by Town By Sheet	DISTRICT	TOWN	Date: 05/22/14	ROUTE
<ul style="list-style-type: none"> Retreatment Resurface Unknown Bituminous Mix Skimny Mix Bituminous Seal Concrete Gravel Surface Treated Gravel Plant Mix Reclaimed Base and Bituminous Concrete 	<ul style="list-style-type: none"> 1 2 6 7 8 11 12 14 16 17 19 	<ul style="list-style-type: none"> Left Right grade up grade down 	<ul style="list-style-type: none"> (ft) Traffic Counters (counter ID) 	<ul style="list-style-type: none"> Fatal Injury Property Damage Only Unknown Crash Type 	0164 7 - Rural - Major collector 1.364	SHOREHAM - V074-0118 1.364 of 10.364	5	SHOREHAM	2 of 2 TWN mileage: 9.0 to 10.364	VT-74 ETE mileage: 9.0 to 10.364
Total Mileage: 1.364 mi						Total Mileage: 1.364 mi				