

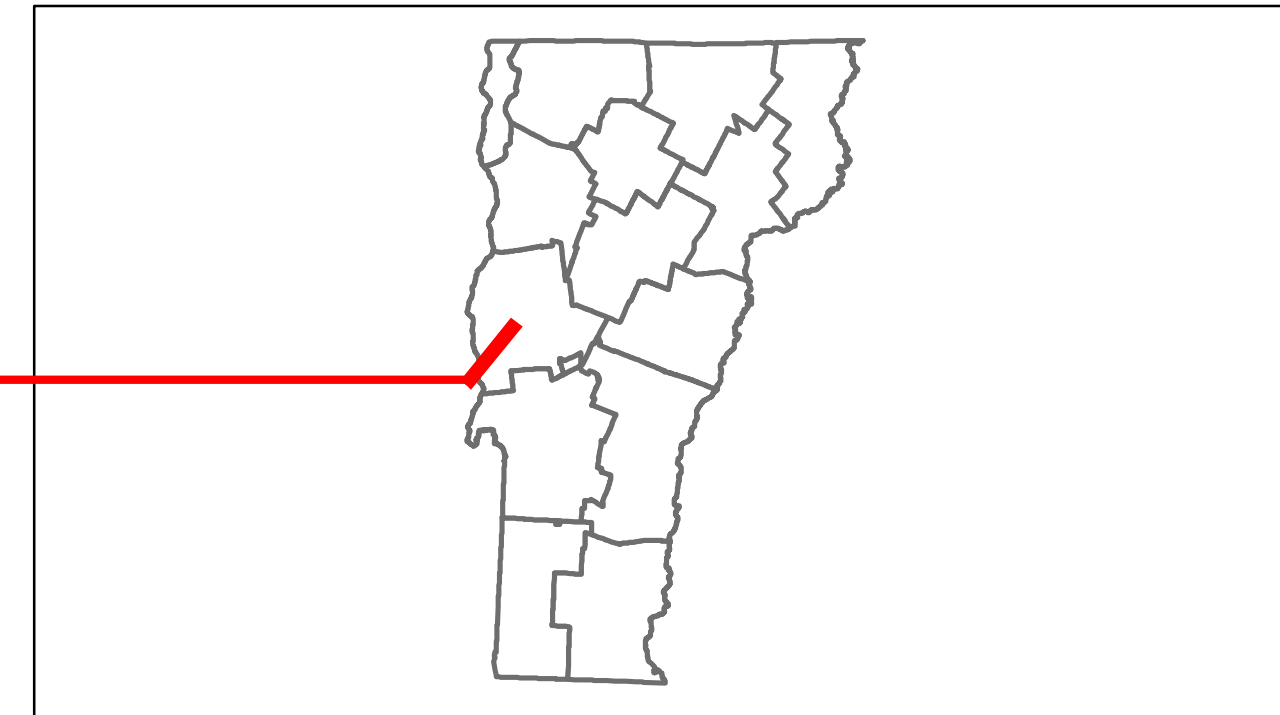


# Route Log Progress Chart

**DRAFT**

Please Note: Errors and Omissions May Exist.  
Contact the VTrans Mapping Unit with questions or concerns.


DISTRICT	TOWN	ROUTE
5	SHOREHAM	VT-74



**Stick Diagram**

- Town Boundary
- Village/UC Boundaries
- District Boundaries
- State/Town Highway Change
- Divided Highway Limits
- Ghost Section Boundary
- FAU Limits
- Streams
- Town Center
- Primary Structures
- Secondary Structures
- Stations (Feet)
- Railroad Crossings
- Divided State Highway
- State Highway
- Divided Class 1 Town Highway
- Class 1 Town Highway

Scale: 1 INCH = 2000 FEET

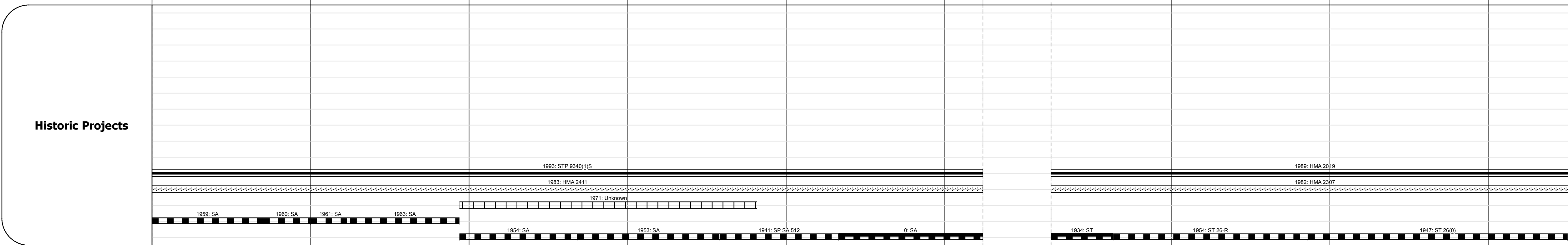


## DESCRIPTION BLOCK

Road Widths	Travellane	Roadway	Lane Count	Base	Subbase
	18	20	24	2	22

Curves	53	5.6	5.9	8.8	3.3	31.6	0	28.9	3.5	40	6.8	2	20.9	29	15	12	12	8	5	7	13
--------	----	-----	-----	-----	-----	------	---	------	-----	----	-----	---	------	----	----	----	----	---	---	---	----

Grades	+8.0	-7.5A	+4.0	+5.5A	+5.0	-11.0	+5.5	+7.5A	+5.5A	-4.0	+8.0A	+6.0A	-5.0A	+9.0	+4.0	+9.0A	-8.0A	-6.0	+8.0	-6.0A	+4.0	+9.0	+7.0	+9.0
--------	------	-------	------	-------	------	-------	------	-------	-------	------	-------	-------	-------	------	------	-------	-------	------	------	-------	------	------	------	------



Maintenance Garage	District 5 - Middlebury Garage	District 5 - Middlebury Garage
--------------------	--------------------------------	--------------------------------

Traffic Counters	56A377	56A376	56A420	56A154
------------------	--------	--------	--------	--------

Functional Class	7	7
------------------	---	---

Speed Zone	40	50
------------	----	----

ADT Counts	2012	310	450	360	360	940	1100	1100	190
2011	270	400	360	360	940	1300	1200	230	
2010	230	340	360	360	930	1500	1200	270	
2009	240	320	370	370	940	1400	1200	280	
2008	240	300	370	370	950	1200	1200	280	

Crash Locations	2012								
2011									
2010									
2009									
2008									

<p><b>Historic Projects</b></p> <ul style="list-style-type: none"> <li>Retreatment</li> <li>Resurface</li> <li>Unknown</li> <li>Bituminous Mix</li> <li>Skimny Mix</li> <li>Bituminous Seal</li> <li>Gravel</li> <li>Surface Treated Gravel</li> <li>Plant Mix</li> <li>Reclaimed Base and Bituminous Concrete</li> <li>Concrete</li> </ul>	<p><b>Functional Class</b></p> <ul style="list-style-type: none"> <li>1</li> <li>2</li> <li>6</li> <li>7</li> <li>8</li> <li>11</li> <li>12</li> <li>14</li> <li>16</li> <li>17</li> <li>19</li> </ul> <p><b>Speed Zones</b></p> <ul style="list-style-type: none"> <li>25</li> <li>30</li> <li>35</li> <li>40</li> <li>45</li> <li>50</li> <li>55</li> <li>60</li> <li>65</li> </ul>	<p><b>Curves</b></p> <ul style="list-style-type: none"> <li>Left</li> <li>Right</li> </ul> <p><b>Grades</b></p> <ul style="list-style-type: none"> <li>grade up</li> <li>grade down</li> </ul>	<p><b>Road Widths</b></p> <p>(ft)</p>	<p><b>Traffic Counters</b></p> <p>(counter ID)</p>	<p><b>Crash Locations</b></p> <ul style="list-style-type: none"> <li>Fatal</li> <li>Injury</li> <li>Property Damage Only</li> <li>Unknown Crash Type</li> </ul>	<p><b>Mileage by Functional Class By Sheet</b></p> <table border="1"> <tr> <td>0164</td> <td>7 - Rural - Major Collector</td> <td>3.759</td> </tr> <tr> <td>0160</td> <td>7 - Rural - Major Collector</td> <td>5.241</td> </tr> <tr> <td colspan="2"><b>Total Mileage:</b></td> <td><b>9.000 mi</b></td> </tr> </table>	0164	7 - Rural - Major Collector	3.759	0160	7 - Rural - Major Collector	5.241	<b>Total Mileage:</b>		<b>9.000 mi</b>	<p><b>Mileage by Town By Sheet</b></p> <table border="1"> <tr> <td>SHOREHAM - V074-0118</td> <td>9.0 of 10.364</td> </tr> <tr> <td>Ghost Section - VT-22A (3.107 to 3.536)</td> <td>0.429</td> </tr> <tr> <td colspan="2"><b>Total Mileage:</b></td> <td><b>9.0 mi</b></td> </tr> </table>	SHOREHAM - V074-0118	9.0 of 10.364	Ghost Section - VT-22A (3.107 to 3.536)	0.429	<b>Total Mileage:</b>		<b>9.0 mi</b>	<p><b>DISTRICT</b></p> <p>5</p>	<p><b>TOWN</b></p> <p>SHOREHAM</p>	<p>Date: 05/22/14</p> <p>1 of 2</p> <p>TWN mileage: 0.0 to 9.0</p>	<p><b>ROUTE</b></p> <p>VT-74</p> <p>ETE mileage: 0.0 to 9.0</p>
0164	7 - Rural - Major Collector	3.759																									
0160	7 - Rural - Major Collector	5.241																									
<b>Total Mileage:</b>		<b>9.000 mi</b>																									
SHOREHAM - V074-0118	9.0 of 10.364																										
Ghost Section - VT-22A (3.107 to 3.536)	0.429																										
<b>Total Mileage:</b>		<b>9.0 mi</b>																									