

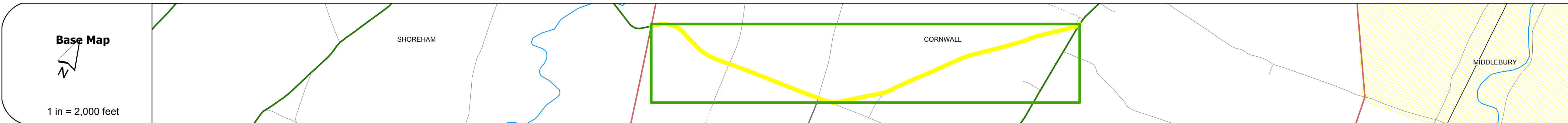
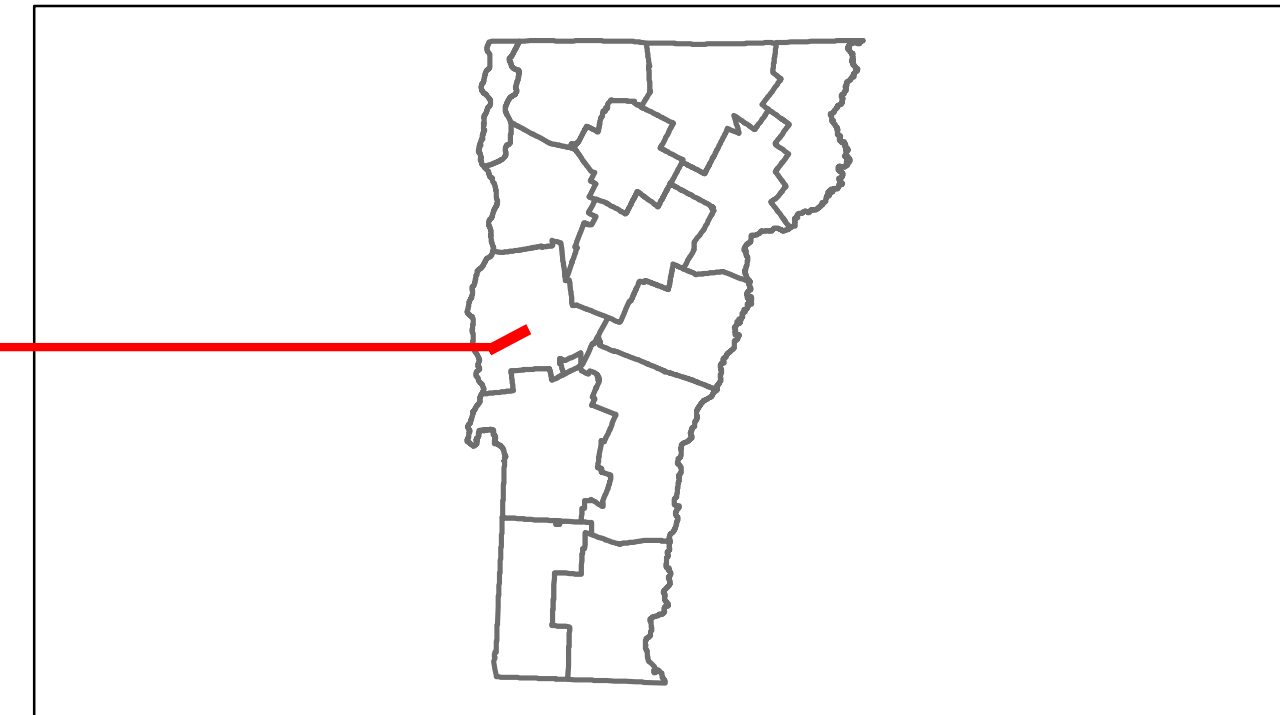


Route Log Progress Chart

DRAFT



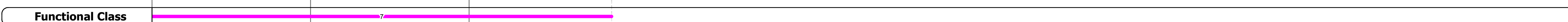





Please Note: Errors and Omissions May Exist.
Contact the VTrans Mapping Unit with questions or concerns.

DISTRICT	TOWN	ROUTE
5	CORNWALL	VT-74



DESCRIPTION BLOCK

Culvert 4:
 Culvert - 1946
 Structure No. 300164000401041
 Length: 7'
 Under Clearance: 7.0'
 Facility Carried: VT74
 Bridge Type: MULTI PLATE PIPE
 Features Intersected: BROOK
 Maintenance: State



Historic Projects Retreatment, Resurface, Unknown, Bituminous Mix, Skimmy Mix, Bituminous Seal, Bituminous Concrete, Concrete, Gravel, Surface Treated Gravel, Plant Mix, Reclaimed Base and Bituminous Concrete, Concrete	Functional Class 1, 2, 3, 4, 5, 6, 7, 8, 9, 10, 11, 12, 13, 14, 15, 16, 17, 18, 19	Curves Left, Right	Road Widths (ft)	AADT (count)	Mileage by Functional Class By Sheet 0164 7 - Rural - Major collector 2.899	Mileage by Town By Sheet CORNWALL - V074-0104 2.899 of 2.899	DISTRICT 5	TOWN CORNWALL	Date: 05/22/14	ROUTE VT-74
					Crash Locations Fatal, Injury, Property Damage Only, Unknown Crash Type	Traffic Counters (counter ID)				