


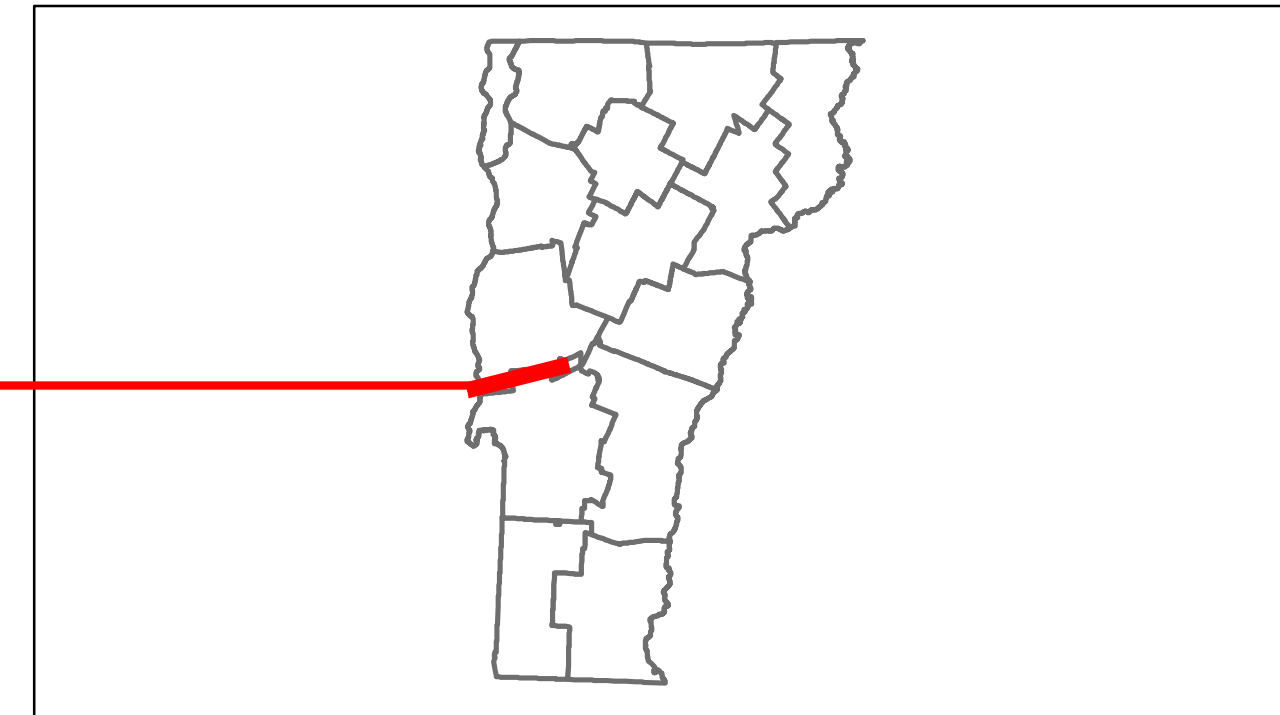


# Route Log Progress Chart

**DRAFT**

Please Note: Errors and Omissions May Exist.  
Contact the VTrans Mapping Unit with questions or concerns.






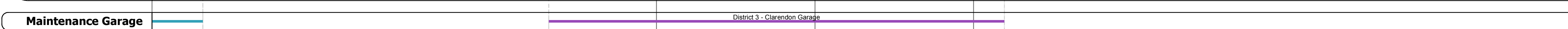

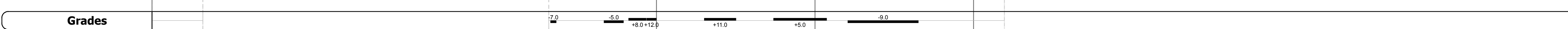
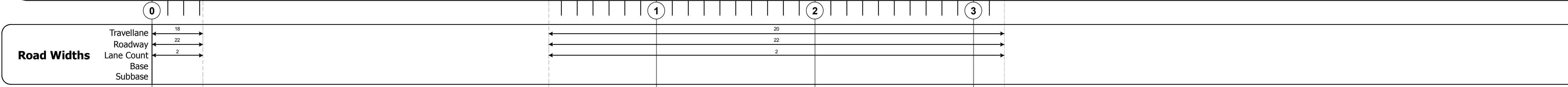
DISTRICT	TOWN	ROUTE
3	SUDBURY	VT-73



## DESCRIPTION BLOCK

**Bridge 4:**  
Slab - 1926  
Structure No. 300158000411231  
Length: 14'  
Width: 30.3'  
Under Clearance: 5.0'  
Facility Carried: VT73  
Bridge Type: CONCRETE SLAB  
Features Intersected: BROOK  
Surface: Bituminous  
Maintenance: State

**Bridge 5:**  
Stringer/multi-beam or girder - 1952  
Structure No. 200158000511232  
Length: 235'  
Width: 32.2'  
Facility Carried: VT 00073 ML  
Bridge Type: 3 SP ROLLED BEAM  
Features Intersected: OTTER CREEK  
Surface: Bituminous  
Maintenance/Ownership: State



<b>Historic Projects</b> Retreatment, Resurface, Unknown, Bituminous Mix, Skimny Mix, Bituminous Seal, Bituminous, Concrete, Surface Treated Gravel, Plant Mix, Reclaimed Base and Bituminous Concrete, Concrete	<b>Functional Class</b> 1, 2, 3, 4, 5, 6, 7, 8, 9, 10, 11, 12, 13, 14, 15, 16, 17, 18, 19	<b>Curves</b> Left, Right	<b>Road Widths</b> (ft)	<b>Traffic Counters</b> (counter ID)	<b>AADT</b> (count)	<b>Crash Locations</b> Fatal, Injury, Property Damage Only, Unknown Crash Type	<b>Mileage by Functional Class By Sheet</b> 0158 7 - Rural - Major Collector 2.873 0156 7 - Rural - Major Collector 0.321	<b>Mileage by Town By Sheet</b> SUDBURY - V073-1123 3.194 of 3.194 Ghost Section - VT-30 (3.355 to 5.537) 2.182	<b>DISTRICT</b> 3	<b>TOWN</b> SUDBURY	<b>Date:</b> 05/22/14	<b>ROUTE</b> VT-73 ETE mileage: 4.986 to 8.18
							<b>Total Mileage:</b> 3.194 mi	<b>Total Mileage:</b> 3.194 mi	<b>1 of 1</b> TOWN mileage: 0.0 to 3.194			