










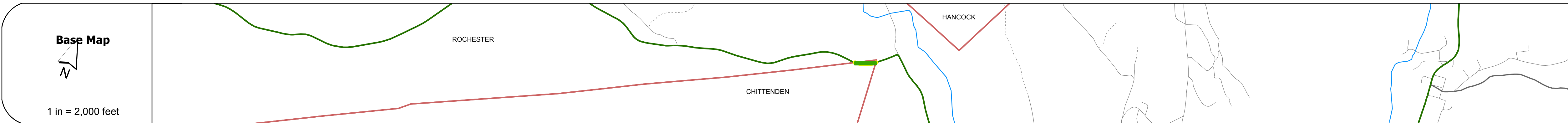
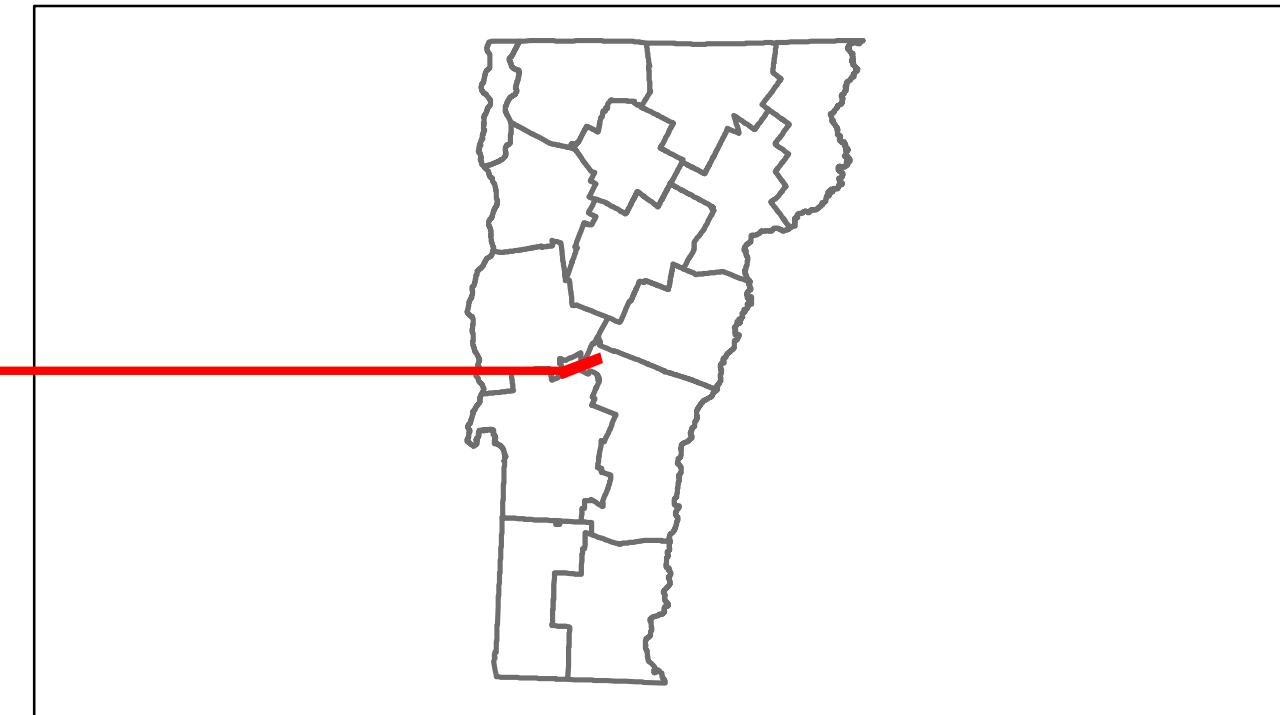


Route Log Progress Chart

DRAFT

Please Note: Errors and Omissions May Exist.
Contact the VTrans Mapping Unit with questions or concerns.

DISTRICT	TOWN	ROUTE
3	CHITTENDEN	VT-73



DESCRIPTION BLOCK	

Historic Projects Retreatment, Resurface, Unknown, Bituminous Mix, Skimmy Mix, Bituminous Seal, Bituminous Concrete, Concrete, Gravel, Surface Treated Gravel, Plant Mix, Reclaimed Base and Bituminous Concrete, Concrete	Functional Class 1, 2, 6, 7, 8, 11, 12, 14, 16, 17, 19	Curves Left, Right	Road Widths (ft)	AADT (count)	Mileage by Functional Class By Sheet 0162 7 - Rural - Major collector 0.142	Mileage by Town By Sheet CHITTENDEN - V073-1104 0.142 of 0.142	DISTRICT 3	TOWN CHITTENDEN	Date: 05/22/14	ROUTE VT-73 ETE mileage: 24.072 to 24.214
					Total Mileage: 0.142 mi					