


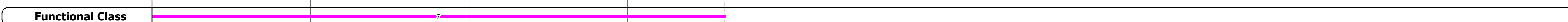


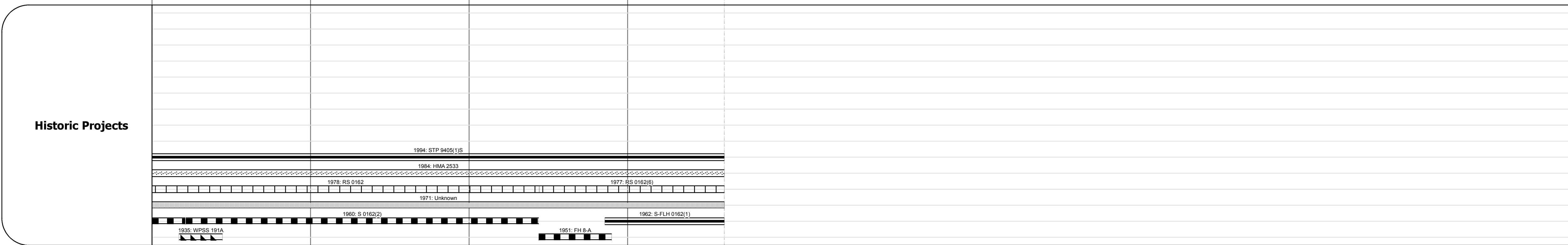



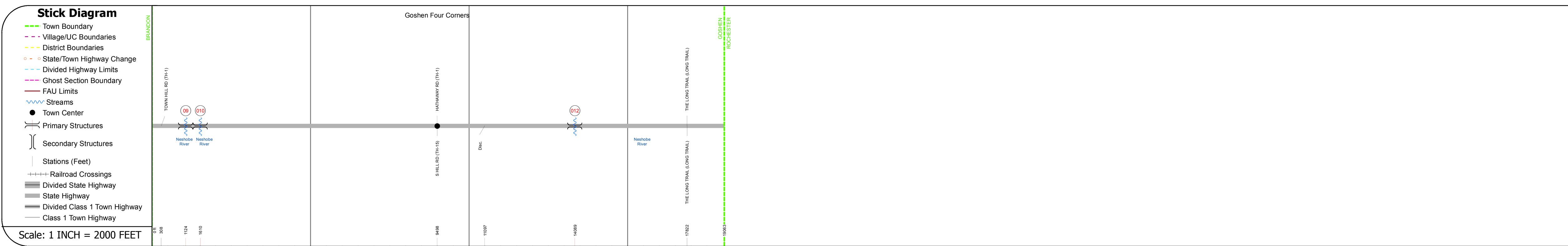
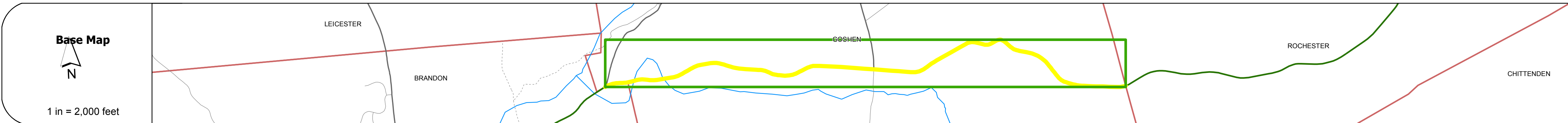
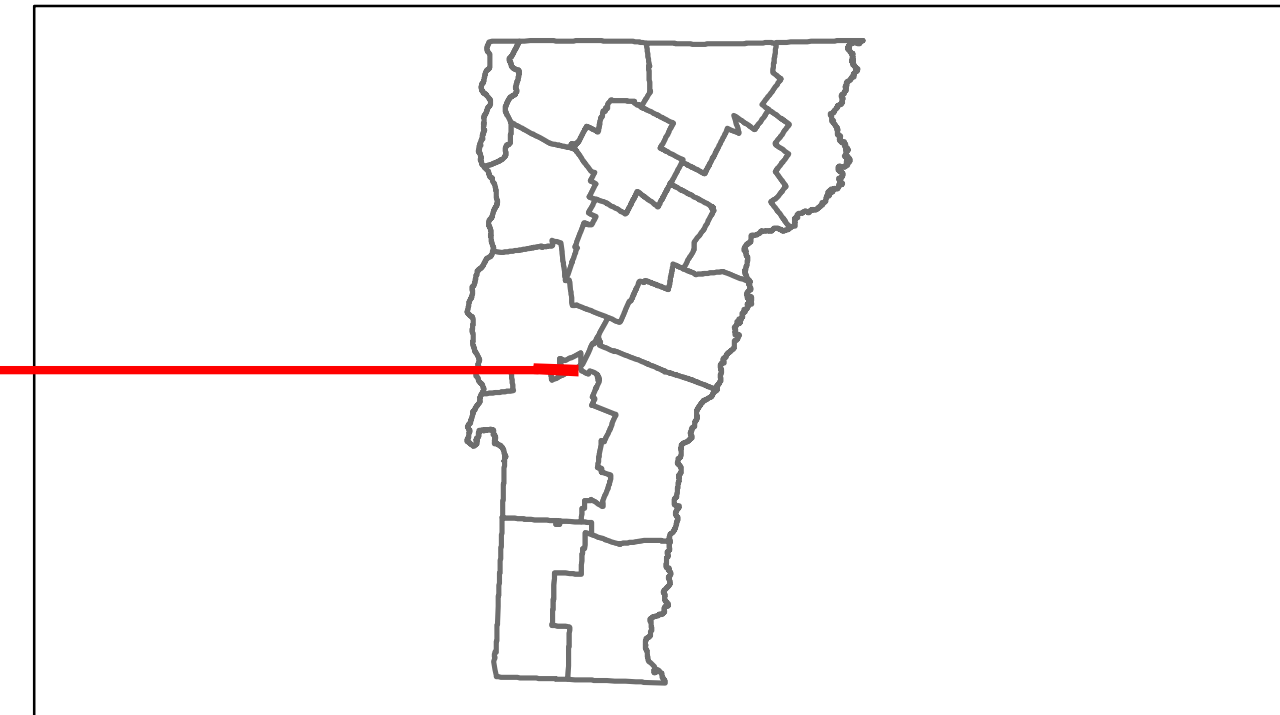


Route Log Progress Chart

DRAFT

Please Note: Errors and Omissions May Exist.
Contact the VTrans Mapping Unit with questions or concerns.

DISTRICT	TOWN	ROUTE
3	GOSHEN	VT-73



Year	2012	2011	2010	2009	2008
ADT	750	750	740	710	670

Year	2012	2011	2010	2009	2008
Crash Locations					

DESCRIPTION BLOCK
<p>Culvert 9: Culvert - 1936 Structure No. 30016200901061 Length: 15' Width: 25.0' Under Clearance: 8.0' Facility Carried: VT73 Bridge Type: R C BOX Features Intersected: NESHOBE RIVER Maintenance: State</p> <p>Culvert 10: Culvert - 1960 Structure No. 300162001001061 Length: 14' Under Clearance: 9.0' Facility Carried: VT73 Bridge Type: MULTIPLATE PIPE ARCH Features Intersected: NESHOBE RIVER Maintenance: State</p> <p>Culvert 12: Culvert - 1951 Structure No. 300162001201061 Length: 7' Under Clearance: 6.5' Facility Carried: VT73 Bridge Type: ACGMP Features Intersected: BROOK Maintenance: State</p>

Historic Projects Retreatment, Resurface, Unknown, Bituminous Mix, Skimmy Mix, Bituminous Seal, Bituminous Concrete, Surface Treated Gravel, Plant Mix, Reclaimed Base and Bituminous Concrete, Concrete	Functional Class 1, 2, 3, 4, 5, 6, 7, 8, 9, 10, 11, 12, 13, 14, 15, 16, 17, 18, 19	Curves Left, Right	Road Widths (ft)	Traffic Counters (counter ID)	Crash Locations Fatal, Injury, Property Damage Only, Unknown Crash Type	Mileage by Functional Class By Sheet 0162 7 - Rural - Major collector 3.610	Mileage by Town By Sheet GOSHEN - V073-0106 3.61 of 3.61	DISTRICT 3	TOWN GOSHEN	Date: 05/22/14	ROUTE VT-73 ETE mileage: 15.692 to 19.302
						Total Mileage: 3.610 mi	Total Mileage: 3.61 mi	1 of 1 TWN mileage: 0.0 to 3.61			