

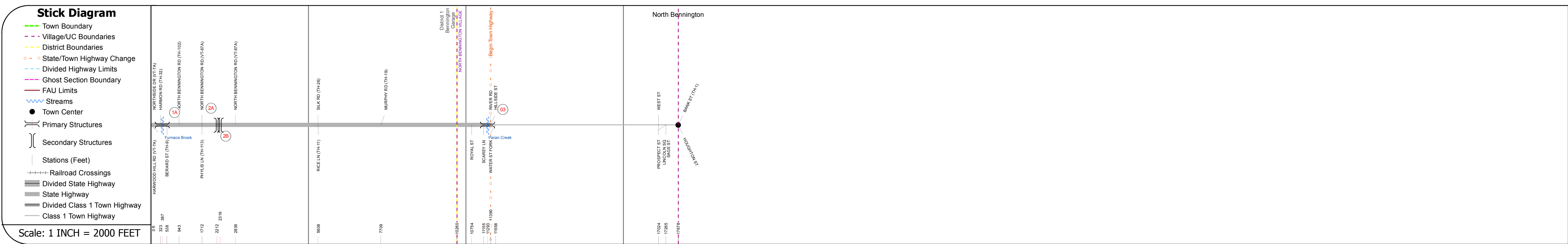
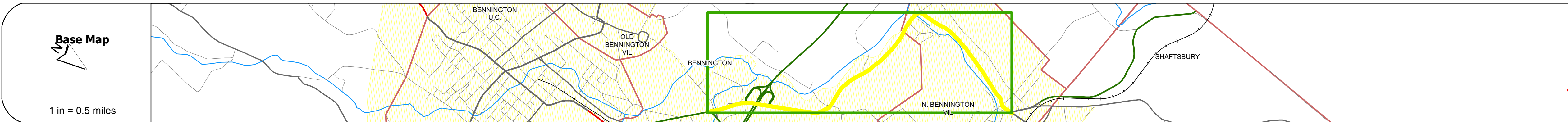
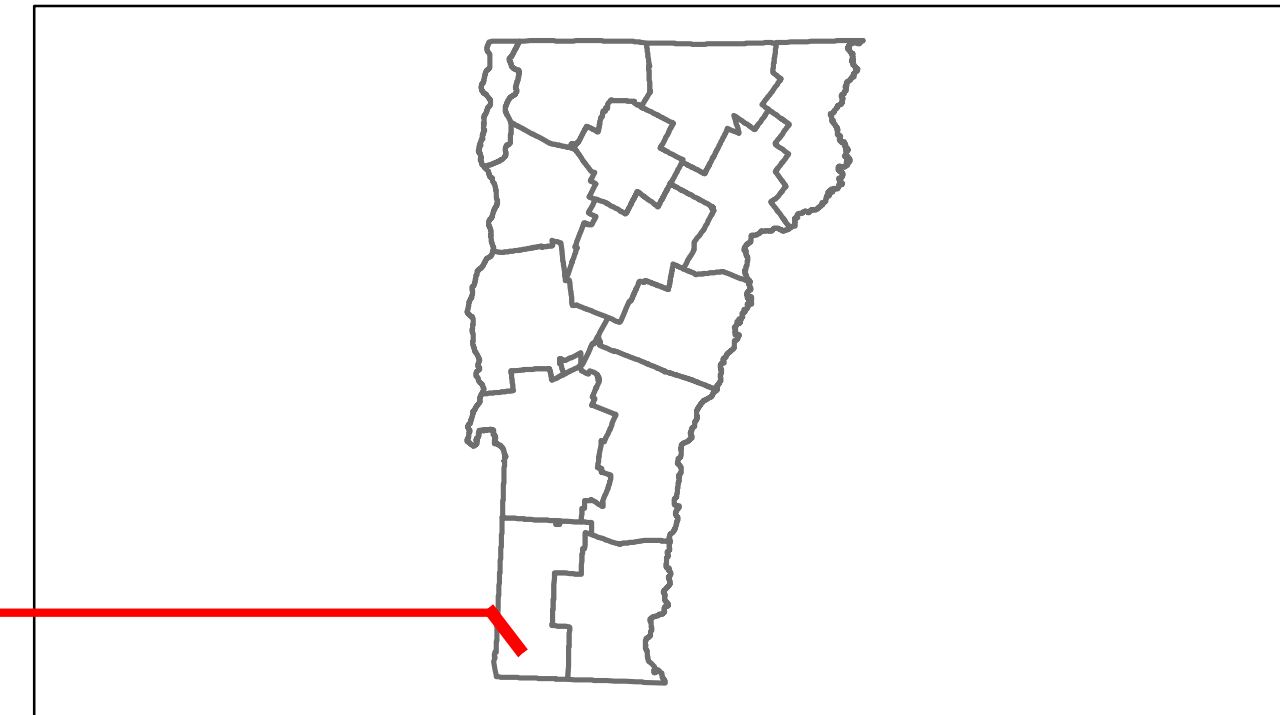


# Route Log Progress Chart

**DRAFT**

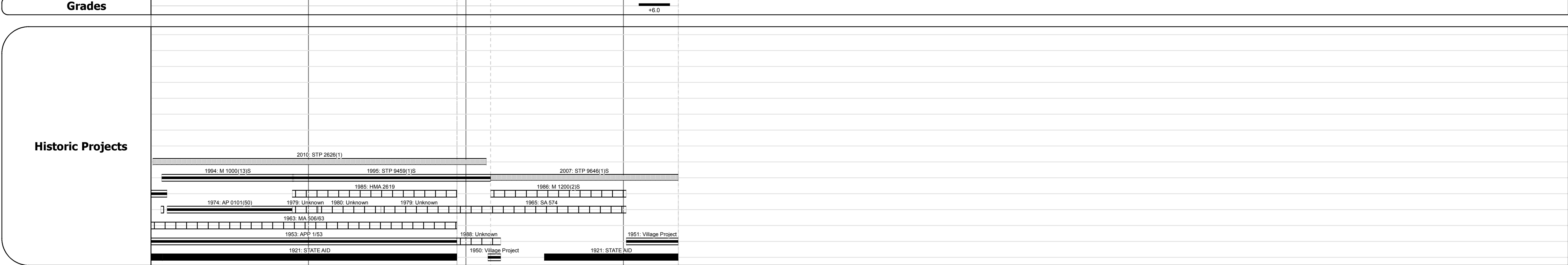
Please Note: Errors and Omissions May Exist.  
Contact the VTrans Mapping Unit with questions or concerns.

DISTRICT	TOWN	ROUTE
1	BENNINGTON	VT-67A



Travellane	Roadway	Lane Count	Base	Subbase
38	42	40	24	22
39	45	44	34	26
2	4			

Curves	Grades
2, 4, 11, 16, 5, 4, 7, 13, 33, 4, 6, 13, 18	+6.0




Maintenance Garage
District 1 - Bennington Garage (Not State Maintained)

Traffic Counters
SM6235, 568207, 568126, 568184, 568185

Functional Class
16

Speed Zone
40, 35

Year	Station 0+00	Station 1+00	Station 2+00	Station 3+00	Station 4+00	Station 5+00	Station 6+00	Station 7+00	Station 8+00	Station 9+00
2012	10200	10700	11300	6900	7500	6900	5700	6800		
2011	9600	10000	10600	6700	7400	6600	5900	7100		
2010	8900	9300	9800	6500	7200	6300	6100	7300		
2009	8500	8900	10400	6100	7100	6800	5900	7400		
2008	8000	10500	11000	5700	6900	7300	5600	7500		



## DESCRIPTION BLOCK

**Bridge 1A:**  
Slab - 1964  
Structure No. 201000001A02022  
Length: 30'  
Width: 51.2'  
Facility Carried: VT 0067AALT  
Bridge Type: CONCRETE SLAB  
Features Intersected: FURNACE BROOK  
Surface: Bituminous  
Maintenance/Ownership: State

**Bridge 2A:**  
Stringer/multi-beam or girder - 1973  
Structure No. 200012002A02022  
Length: 182'  
Height: 0.0'  
Weight Limit: 0  
Facility Carried: VT 0067AALT  
Bridge Type: 3-SPAN CONT WLD GDR  
Features Intersected: VT67 A UNDER VT279

**Bridge 2B:**  
Stringer/multi-beam or girder - 1973  
Structure No. 200012002B02022  
Length: 182'  
Height: 0.0'  
Weight Limit: 0  
Facility Carried: VT 0067AALT  
Bridge Type: 3-SPAN CONT WLD GDR  
Features Intersected: VT67 A UNDER VT 279

**Bridge 3:**  
Tee Beam - 1921  
Structure No. 201200000302022  
Length: 30'  
Width: 26.3'  
Facility Carried: VT 0067AALT  
Bridge Type: CONC. T-BM w/SLAB  
Features Intersected: PARAN CREEK  
Surface: Bituminous  
Maintenance/Ownership: State

Historic Projects	Functional Class	Curves	Road Widths	AAADT	Mileage by Functional Class By Sheet	Mileage by Town By Sheet	DISTRICT	TOWN	Date: 05/22/14	ROUTE
Retreatment, Resurface, Unknown, Bituminous Mix, Skimmy Mix, Bituminous Seal	1, 2, 3, 4, 5, 6, 7, 8, 9, 10, 11, 12, 13, 14, 15, 16, 17, 18, 19	Left, Right	(ft)	(count)	1200 16 - Urban - Minor Arterial, 1000 16 - Urban - Minor Arterial	BENNINGTON - V067A0202 3.348 of 3.348	1	BENNINGTON	1 of 1 TWN mileage: 0.0 to 3.348	VT-67A ETE mileage: 0.0 to 3.348
					Total Mileage: 3.348 mi	Total Mileage: 3.348 mi				