


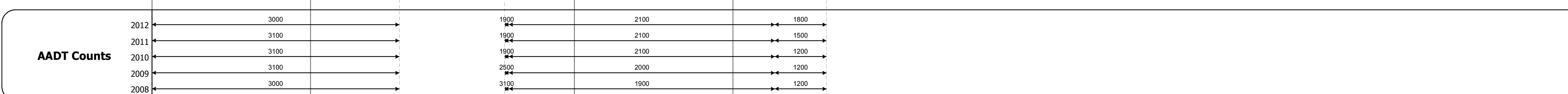




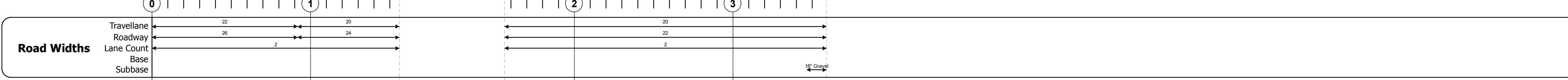
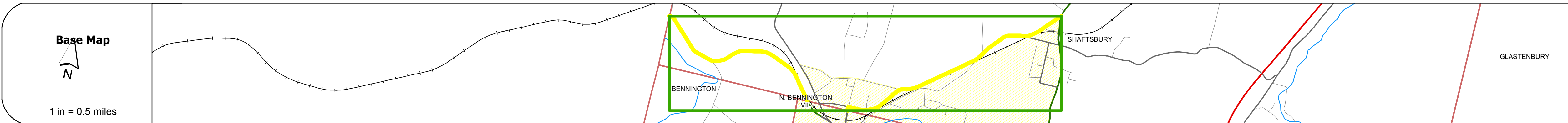
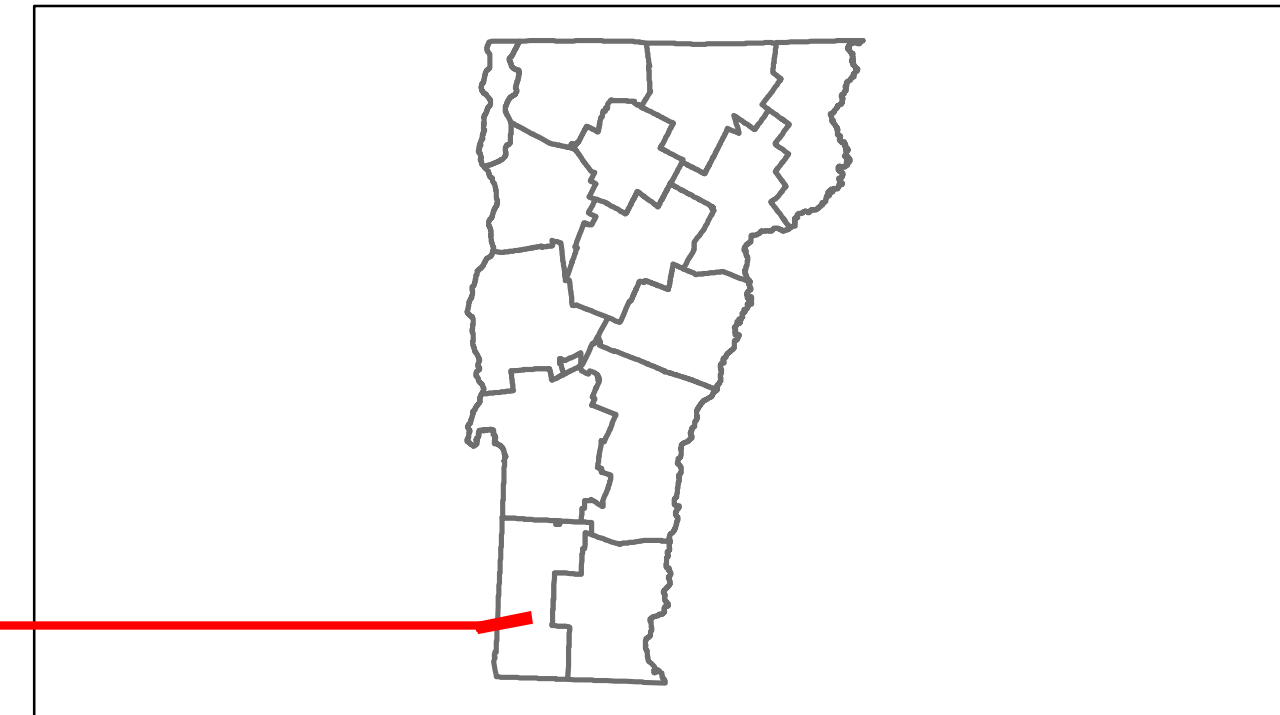


# Route Log Progress Chart

**DRAFT**

Please Note: Errors and Omissions May Exist.  
Contact the VTrans Mapping Unit with questions or concerns.

DISTRICT	TOWN	ROUTE
1	SHAFTSBURY	VT-67



## DESCRIPTION BLOCK

**Bridge 1:**  
Slab - 1934  
Structure No. 300100000102131  
Length: 20'  
Width: 25.3'  
Under Clearance: 8.0'  
Facility Carried: VT67  
Bridge Type: CONCRETE SLAB  
Features Intersected: BROOK  
Surface: Bituminous  
Maintenance: State

**Bridge 4:**  
Tee Beam - 1938  
Structure No. 200100000402132  
Length: 43'  
Width: 29.9'  
Facility Carried: VT 00067 ML  
Bridge Type: CONCRETE T-BEAM  
Features Intersected: PARAN CREEK  
Surface: Integral concrete  
Maintenance/Ownership: State

**Culvert 5:**  
Culvert - 1919  
Structure No. 300100000502131  
Length: 16'  
Width: 41.3'  
Under Clearance: 6.0'  
Facility Carried: VT67  
Bridge Type: CONCRETE BOX  
Features Intersected: PARAN CREEK  
Surface: Bituminous  
Maintenance: State

**Bridge 6:**  
Slab - 1963  
Structure No. 300100000602131  
Length: 20'  
Width: 37.0'  
Under Clearance: 5.0'  
Facility Carried: VT67  
Bridge Type: CONCRETE SLAB  
Features Intersected: PARAN CREEK  
Surface: Bituminous  
Maintenance: State

Historic Projects	Functional Class	Curves	Road Widths	AADT	Mileage by Functional Class By Sheet	Mileage by Town By Sheet	DISTRICT	TOWN	Date: 05/22/14	ROUTE
<ul style="list-style-type: none"> <li>Retreatment</li> <li>Resurface</li> <li>Unknown</li> <li>Bituminous Mix</li> <li>Skimny Mix</li> <li>Bituminous Seal</li> <li>Gravel</li> <li>Surface Treated Gravel</li> <li>Plant Mix</li> <li>Reclaimed Base and Bituminous Concrete</li> <li>Concrete</li> </ul>	<ul style="list-style-type: none"> <li>1</li> <li>2</li> <li>3</li> <li>4</li> <li>5</li> <li>6</li> <li>7</li> <li>8</li> <li>9</li> <li>10</li> <li>11</li> <li>12</li> <li>13</li> <li>14</li> <li>15</li> <li>16</li> <li>17</li> <li>18</li> <li>19</li> </ul>	<ul style="list-style-type: none"> <li>Left</li> <li>Right</li> </ul>	<ul style="list-style-type: none"> <li>(ft)</li> </ul>	<ul style="list-style-type: none"> <li>(count)</li> </ul>	<ul style="list-style-type: none"> <li>014-1 6 - Rural - Minor Arterial 1.560</li> <li>0100 7 - Rural - Major Collector 1.515</li> <li>014-2 16 - Urban - Minor Arterial 0.515</li> </ul>	<ul style="list-style-type: none"> <li>SHAFTSBURY - V067-0213 3.59 of 3.59</li> </ul>	1	SHAFTSBURY	1 of 1 TWN mileage: 0.0 to 3.59	VT-67 ETE mileage: 0.0 to 3.59
Total Mileage: 3.59 mi						Total Mileage: 3.59 mi				