

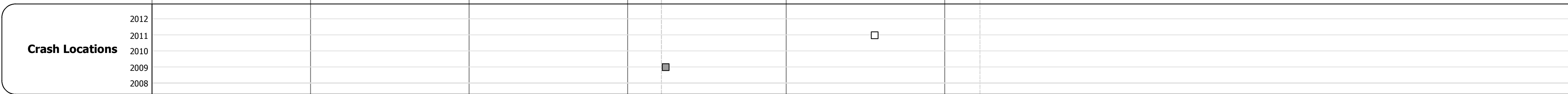
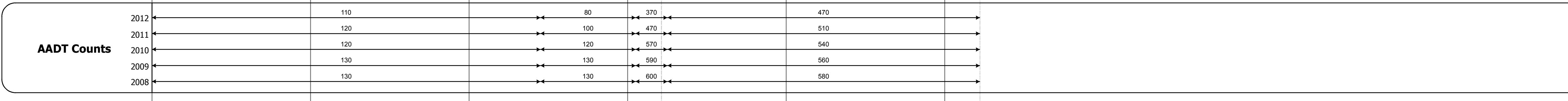
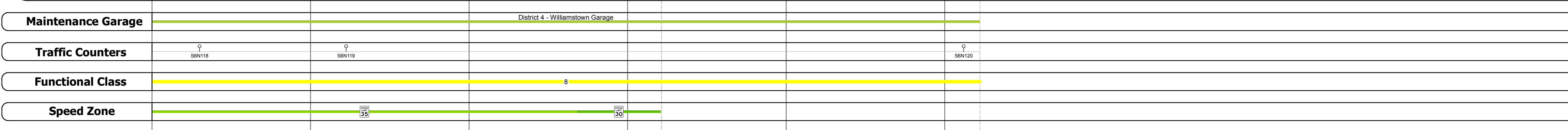

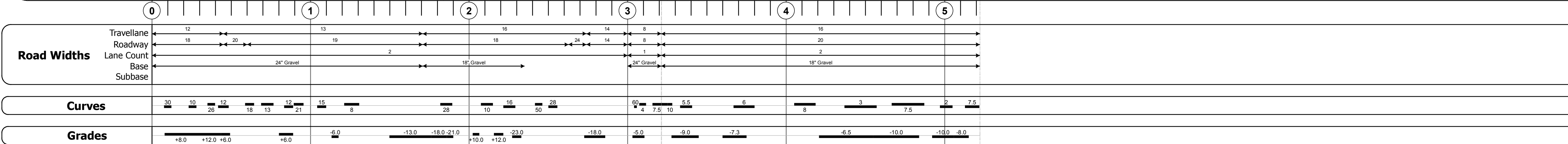
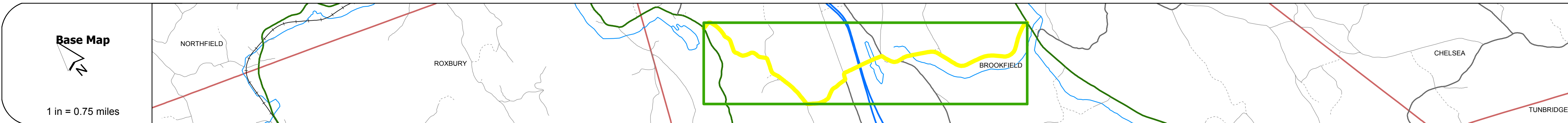
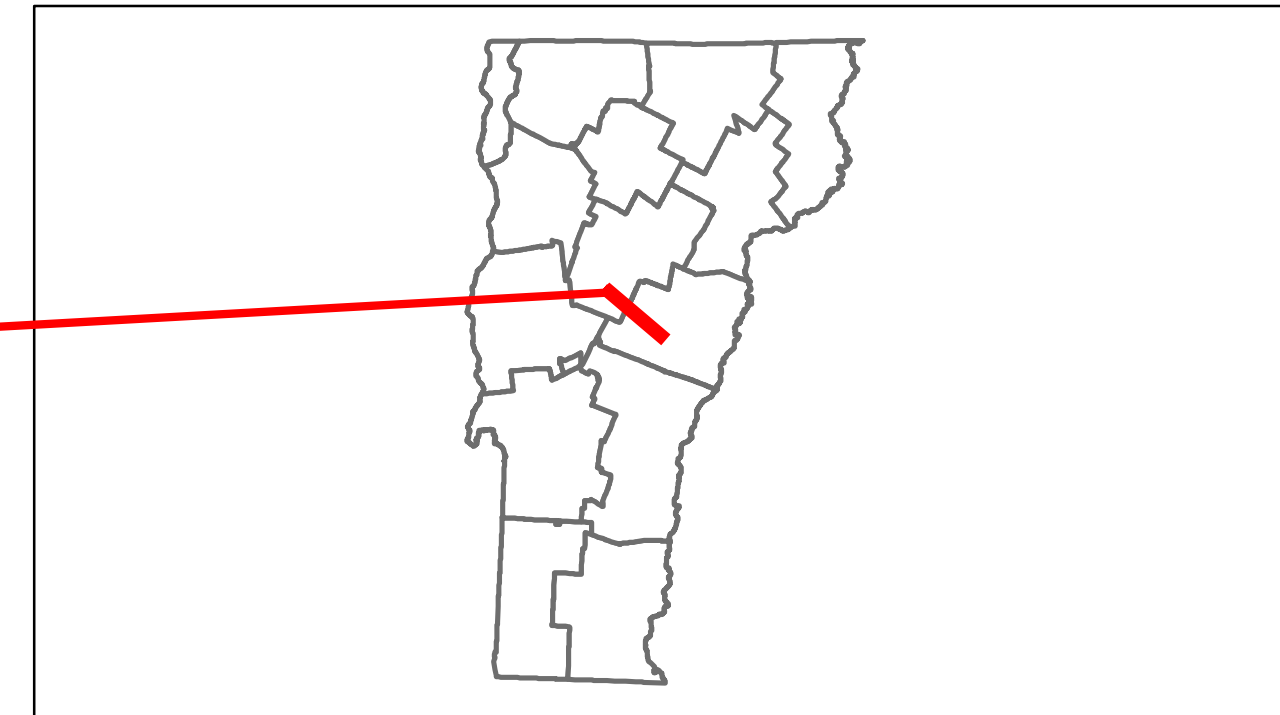


# Route Log Progress Chart

**DRAFT**

Please Note: Errors and Omissions May Exist.  
Contact the VTrans Mapping Unit with questions or concerns.

|          |            |       |
|----------|------------|-------|
| DISTRICT | TOWN       | ROUTE |
| 6        | BROOKFIELD | VT-65 |



| DESCRIPTION BLOCK  |
|--|
| <p><b>Bridge 1A:</b><br/>Stringer/multi-beam or girder - 1970<br/>Structure No. 200903001A09031<br/>Length: 221'<br/>Width: 31.4'<br/>Under Clearance: 16.0'<br/>Facility Carried: VT 00065 ML<br/>Bridge Type: ZSPN CONT WELDED GIR<br/>Features Intersected: 189 UNDER VT 65<br/>Surface: Bituminous<br/>Maintenance/Ownership: State</p> <p><b>Bridge 2:</b><br/>Other - 1936<br/>Structure No. 20090300209031<br/>Length: 318'<br/>Width: 12.5'<br/>Weight Limit: 0<br/>Facility Carried: VT 00065 ML<br/>Bridge Type: FLOATING BRIDGE<br/>Features Intersected: SUNSET LAKE 1<br/>Surface: Timber<br/>Maintenance/Ownership: State</p> <p><b>Culvert 4:</b><br/>Culvert - 1973<br/>Structure No. 300903000409031<br/>Length: 10'<br/>Under Clearance: 10.0'<br/>Facility Carried: VT65<br/>Bridge Type: CGMPP<br/>Features Intersected: SUNSET BROOK<br/>Maintenance: State</p> |

|  |  |                              |                            |   |                        |   |   |  |                                |                           |                       |  |
|--|--|------------------------------|----------------------------|---|------------------------|---|---|--|--------------------------------|---------------------------|-----------------------|--|
| <b>Historic Projects</b><br>Retreatment, Resurface, Unknown, Bituminous Mix, Skimmy Mix, Bituminous Seal, Bituminous Concrete, Surface Treated Gravel, Plant Mix, Reclaimed Base and Bituminous Concrete, Concrete | <b>Functional Class</b><br>1, 2, 3, 4, 5, 6, 7, 8, 9, 10, 11, 12, 13, 14, 15, 16, 17, 18, 19 | <b>Curves</b><br>Left, Right | <b>Road Widths</b><br>(ft) | <b>Traffic Counters</b><br>(counter ID) | <b>AADT</b><br>(count) | <b>Crash Locations</b><br>Fatal, Injury, Property Damage Only, Unknown Crash Type | <b>Mileage by Functional Class By Sheet</b><br>0656 8 - Rural - Minor collector 5.222 | <b>Mileage by Town By Sheet</b><br>BROOKFIELD - V065-0903 5.222 of 5.222 | <b>DISTRICT</b><br>6           | <b>TOWN</b><br>BROOKFIELD | <b>Date:</b> 05/22/14 | <b>ROUTE</b><br>VT-65<br>ETE mileage: 0.0 to 5.222 |
|  |  |                              |                            |   |                        | <b>1 of 1</b><br>TWN mileage: 0.0 to 5.222  | <b>Total Mileage: 5.222 mi</b>  |  | <b>Total Mileage: 5.222 mi</b> |                           |                       |  |