

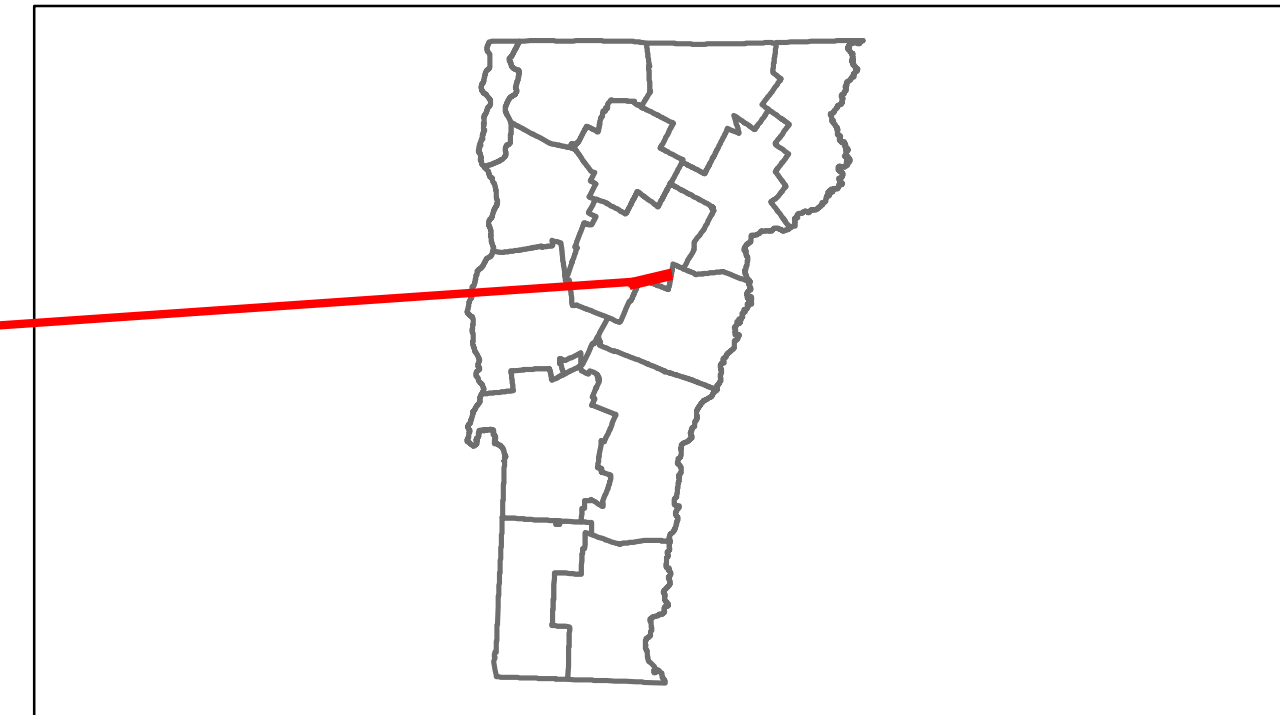


Route Log Progress Chart

DRAFT

Please Note: Errors and Omissions May Exist.
Contact the VTrans Mapping Unit with questions or concerns.

DISTRICT	TOWN	ROUTE
6	BARRE TOWN	VT-63



Stick Diagram







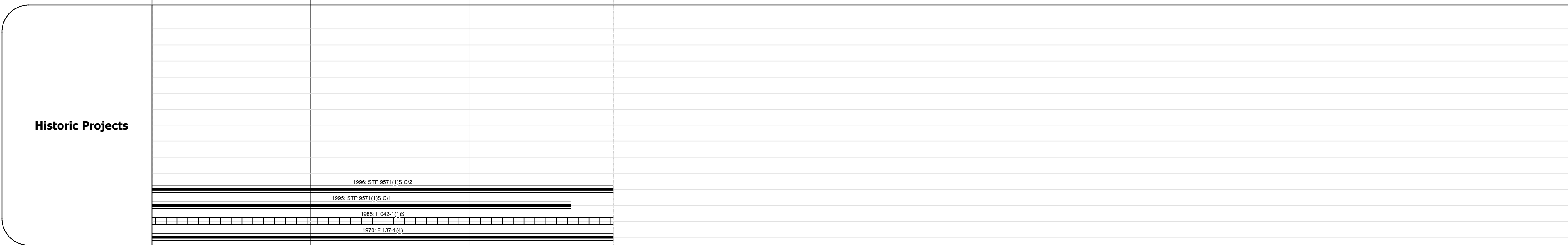



- Town Boundary
- Village/UC Boundaries
- District Boundaries
- State/Town Highway Change
- Divided Highway Limits
- Ghost Section Boundary
- FAU Limits
- Streams
- Town Center
- Primary Structures
- Secondary Structures
- Stations (Feet)
- Railroad Crossings
- Divided State Highway
- State Highway
- Divided Class 1 Town Highway
- Class 1 Town Highway

Scale: 1 INCH = 2000 FEET



DESCRIPTION BLOCK

Culvert 5:
Culvert - 1970
Structure No. 200042000512022
Length: 31'
Facility Carried: VT 00063 SPUR
Bridge Type: TWIN CELL RC BOX
Features Intersected: STEVENS BRANCH
Maintenance/Ownership: State



Historic Projects Retreatment, Resurface, Unknown, Bituminous Mix, Skimmy Mix, Bituminous Seal, Bituminous Concrete, Surface Treated Gravel, Plant Mix, Reclaimed Base and Bituminous Concrete, Concrete	Functional Class 1-19, 6-16 Speed Zones 25, 30, 35, 40, 45, 50, 55, 60, 65	Curves Left, Right Grades grade up, grade down	Road Widths (ft) Traffic Counters (counter ID)	AADT (count) Crash Locations Fatal, Injury, Property Damage Only, Unknown Crash Type	Mileage by Functional Class By Sheet 042-1 6 - Rural - Minor Arterial 2.910	Mileage by Town By Sheet BARRE TOWN - V063-1202 2.91 of 2.91	DISTRICT 6	TOWN BARRE TOWN	Date: 05/22/14	ROUTE VT-63 ETE mileage: 0.991 to 3.901
					Total Mileage: 2.910 mi					