



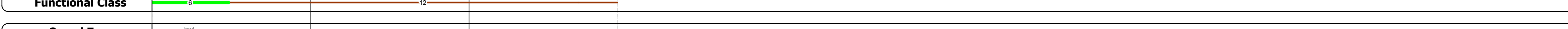

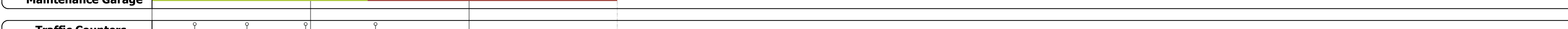
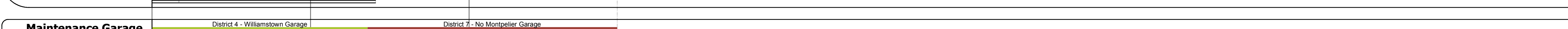
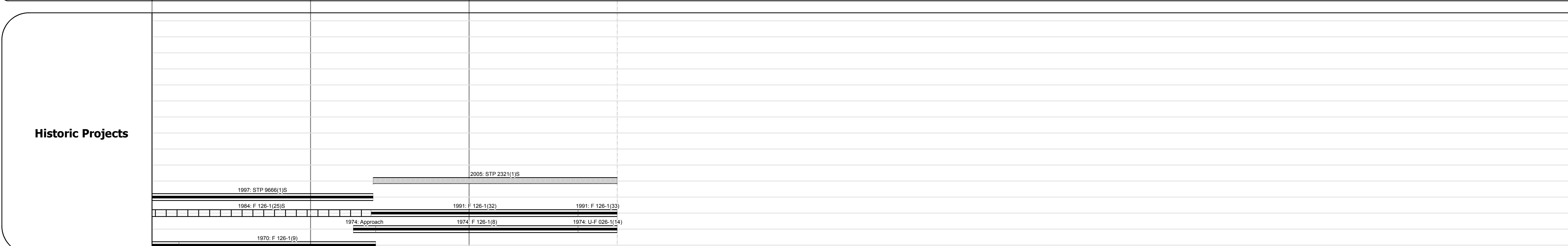
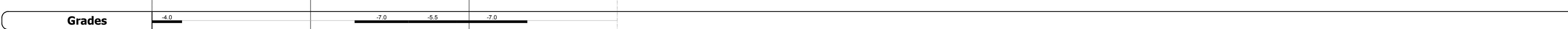


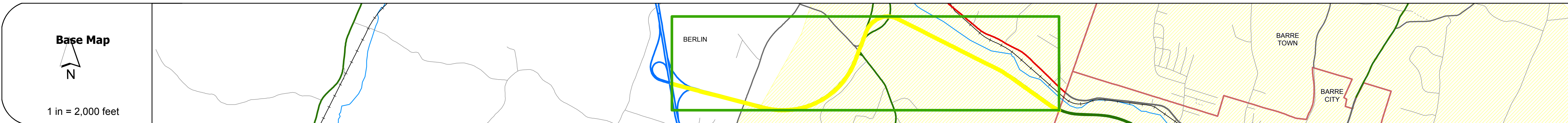
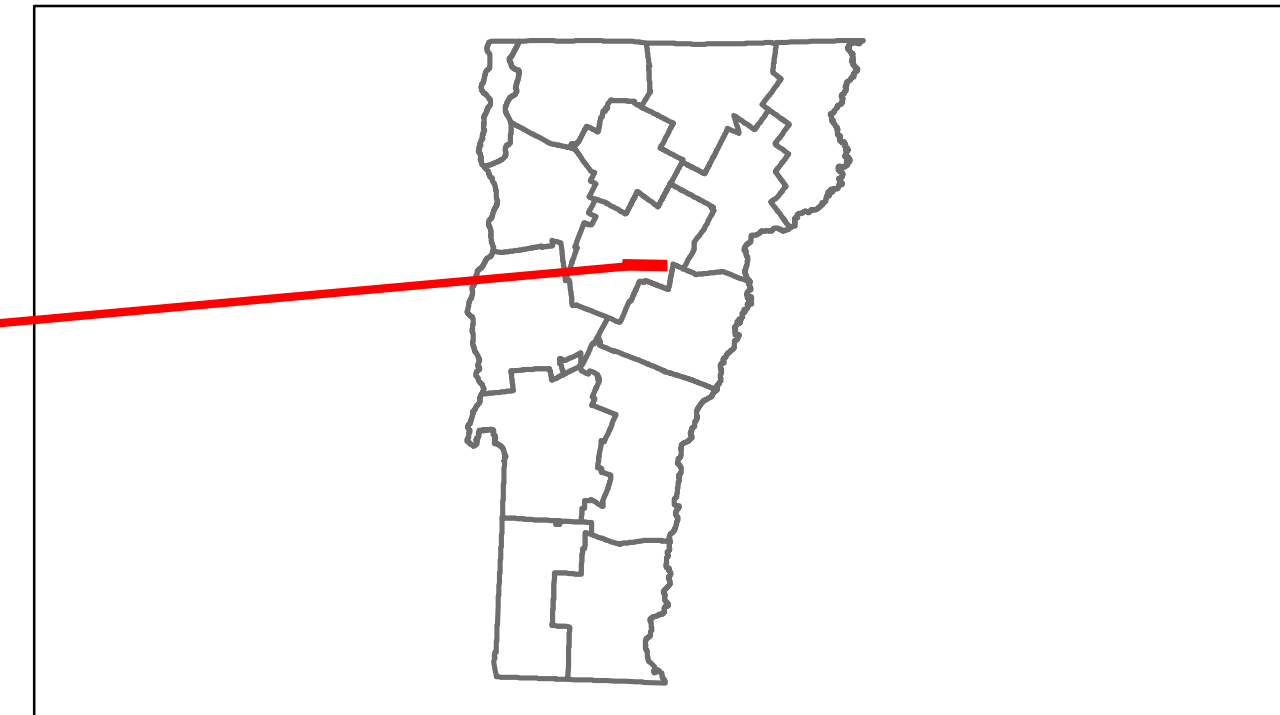


Route Log Progress Chart

DRAFT

Please Note: Errors and Omissions May Exist.
Contact the VTrans Mapping Unit with questions or concerns.

DISTRICT	TOWN	ROUTE
6	BERLIN	VT-62



DESCRIPTION BLOCK	
Bridge 1:	Stringer/multi-beam or girder - 1970 Structure No. 200089038S12032 Length: 174' Height: 0.0' Facility Carried: I 00089 ML Bridge Type: CONT. STEEL BEAM Features Intersected: 1.89 OVER VT 62
Bridge 1A:	Stringer/multi-beam or girder - 1970 Structure No. 200089038N12032 Length: 174' Height: 0.0' Weight Limit: 0 Facility Carried: I 00089 ML Bridge Type: CONT. STEEL BEAM Features Intersected: 1.89 OVER VT 62
Culvert 2:	Culvert - 1970 Structure No. 300126000212031 Length: 8' Under Clearance: 9.0' Facility Carried: VT62 Bridge Type: CGMPP Features Intersected: BROOK Maintenance: State
Culvert 3:	Culvert - 1970 Structure No. 301261000312031 Length: 9' Under Clearance: 7.0' Facility Carried: VT62 Bridge Type: R C PIPE Features Intersected: WATER MAIN SLEEVE Maintenance: State
Bridge 5:	Stringer/multi-beam or girder - 1974 Structure No. 206200000112032 Length: 153' Height: 0.0' Weight Limit: 0 Facility Carried: VT 00903 SPUR Bridge Type: CURVED WELDED GIRDER Features Intersected: BRLN SH OVER VT 62
Culvert 7:	Culvert - 1974 Structure No. 300126000712031 Length: 7' Under Clearance: 6.5' Facility Carried: VT62 Bridge Type: CGMPP Features Intersected: BROOK Maintenance: State

Historic Projects	Functional Class	Curves	Road Widths	AADT	Mileage by Functional Class By Sheet	Mileage by Town By Sheet	DISTRICT	TOWN	Date: 05/22/14	ROUTE
<ul style="list-style-type: none"> Retreatment Resurface Unknown Bituminous Mix Skimny Mix Bituminous Seal Gravel Surface Treated Gravel Plant Mix Reclaimed Base and Bituminous Concrete Concrete 	<ul style="list-style-type: none"> 1 2 6 7 8 11 12 14 17 19 	<ul style="list-style-type: none"> Left Right grade up grade down 	<ul style="list-style-type: none"> (ft) (counter ID) 	<ul style="list-style-type: none"> count Fatal Injury Property Damage Only Unknown Crash Type 	126-1 6 - Rural - Minor Arterial 0.482 026-1 12 - Urban - Principal Arterial - Other Freeway 0.246 126-1 12 - Urban - Principal Arterial - Other Freeway 2.206	BERLIN - V062-1203 2.934 of 2.934	6	BERLIN	1 of 1 TWN mileage: 0.0 to 2.934	VT-62 ETE mileage: 0.0 to 2.934
					Total Mileage: 2.934 mi	Total Mileage: 2.934 mi				