

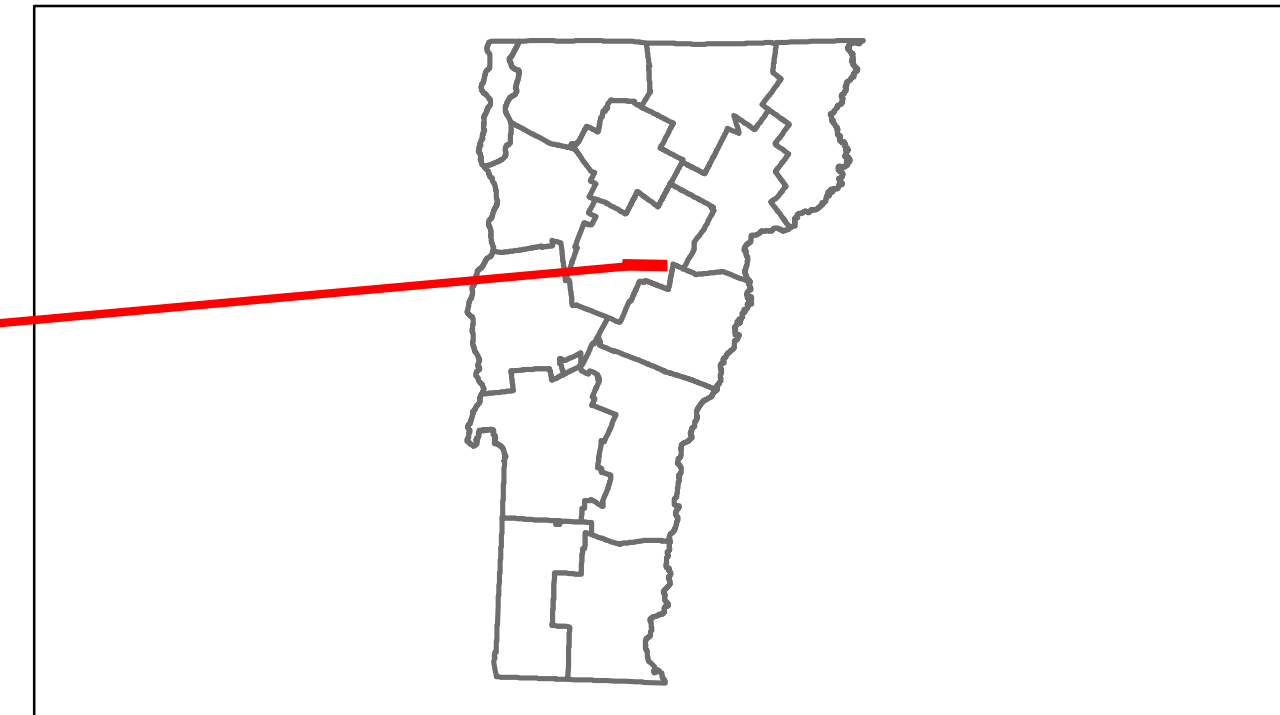


Route Log Progress Chart

DRAFT

Please Note: Errors and Omissions May Exist.
Contact the VTrans Mapping Unit with questions or concerns.

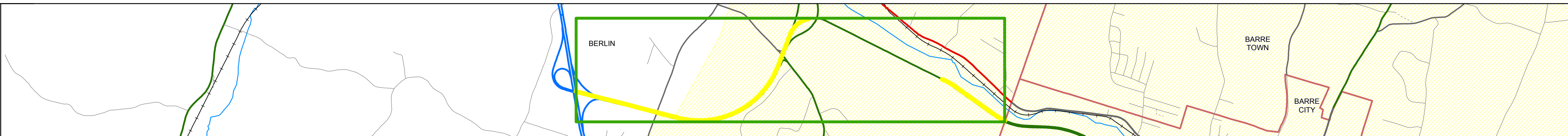
DISTRICT	TOWN	ROUTE
6	BERLIN	VT-62



Base Map

1 in = 2,000 feet

N



Stick Diagram


- Town Boundary
- Village/UC Boundaries
- District Boundaries
- State/Town Highway Change
- Divided Highway Limits
- Ghost Section Boundary
- FAU Limits
- Streams
- Town Center
- Primary Structures
- Secondary Structures
- Stations (Feet)
- Railroad Crossings
- Divided State Highway
- State Highway
- Divided Class 1 Town Highway
- Class 1 Town Highway

Scale: 1 INCH = 2000 FEET




Road Widths


Travellane
Roadway
Lane Count
Base
Subbase



Curves




Grades




Historic Projects



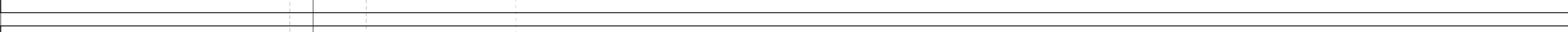
Maintenance Garage




Traffic Counters



Functional Class




Speed Zone



AADT Counts



Crash Locations



DESCRIPTION BLOCK

Empty area for project description.

Historic Projects

- Retreatment
- Resurface
- Unknown
- Bituminous Mix
- Skimny Mix
- Bituminous Seal
- Gravel
- Surface Treated Gravel
- Plant Mix
- Reclaimed Base and Bituminous Concrete
- Concrete

Functional Class

- 1
- 2
- 3
- 4
- 5
- 6
- 7
- 8
- 9
- 10
- 11
- 12
- 13
- 14
- 15
- 16
- 17
- 18
- 19

Speed Zones

- 25
- 30
- 35
- 40
- 45
- 50
- 55
- 60
- 65

Curves

- Left
- Right

Grades

- grade up
- grade down

Road Widths

(ft)

Traffic Counters

(counter ID)

AADT

(count)

Mileage by Functional Class By Sheet

126-1	6 - Rural - Minor Arterial	0.482
026-1	12 - Urban - Principal Arterial - Other Freeway	0.246
126-1	12 - Urban - Principal Arterial - Other Freeway	2.206
Total Mileage:		2.934 mi

Mileage by Town By Sheet

BERLIN - V062-1203w	2.083 of 2.083	
Total Mileage:		2.083 mi

DISTRICT	TOWN	Date: 05/22/14	ROUTE
6	BERLIN	1 of 1	VT-62
		TWN mileage: 2.499 to 1.648	ETE mileage: 0.0 to 2.083