

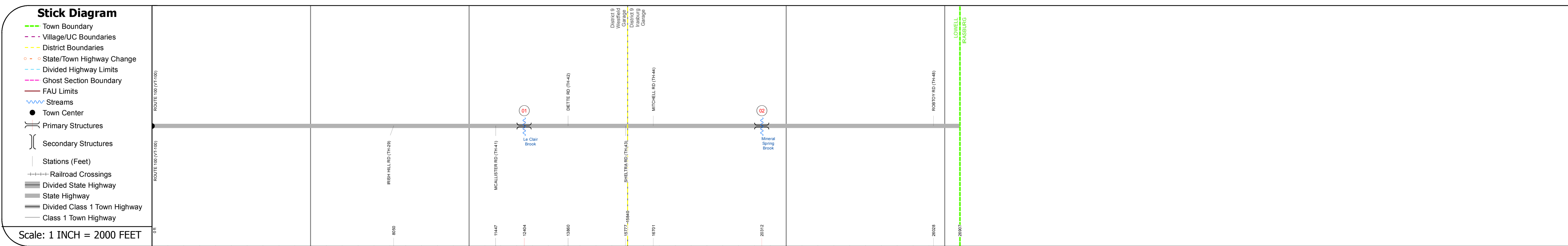
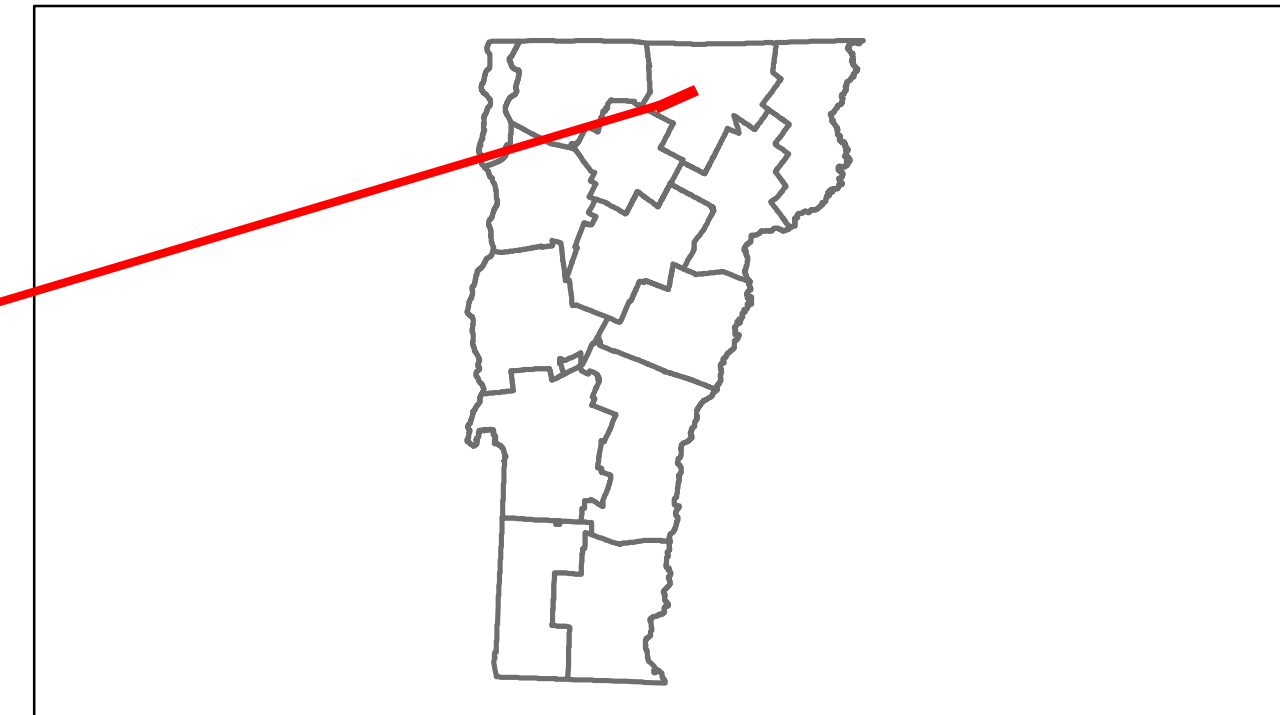


Route Log Progress Chart

DRAFT

Please Note: Errors and Omissions May Exist.
Contact the VTrans Mapping Unit with questions or concerns.

DISTRICT	TOWN	ROUTE
9	LOWELL	VT-58






DESCRIPTION BLOCK

Culvert 1:
Culvert - 1976
Structure No. 300308000110131
Length: 10'
Under Clearance: 7.0'
Facility Carried: VT58
Bridge Type: CONCRETE BOX
Features Intersected: LECLAIR BROOK
Maintenance: State

Culvert 2:
Culvert - 1977
Structure No. 300308000210131
Length: 20'
Under Clearance: 6.0'
Facility Carried: VT58
Bridge Type: CONCRETE BOX
Features Intersected: SPRING BROOK
Maintenance: State

Road Widths	Travellane	18
	Roadway	24
	Lane Count	2
	Base	18" Gravel
	Subbase	



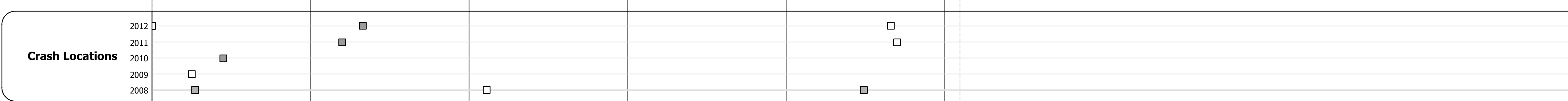
Maintenance Garage	District 9 - Westfield Garage	District 9 - Irasburg Garage
---------------------------	-------------------------------	------------------------------

Traffic Counters	3867700
-------------------------	---------

Functional Class	7
-------------------------	---

Speed Zone	
-------------------	--

AADT Counts	2012	1100	1200
	2011	1200	1200
	2010	1200	1200
	2009	1100	1200
	2008	920	1200



Historic Projects Retreatment, Resurface, Unknown, Bituminous Mix, Skimmy Mix, Bituminous Seal, Bituminous Concrete, Concrete, Gravel, Surface Treated Gravel, Plant Mix, Reclaimed Base and Bituminous Concrete, Concrete	Functional Class 1, 2, 3, 4, 5, 6, 7, 8, 9, 10, 11, 12, 13, 14, 15, 16, 17, 18, 19	Curves Left, Right	Road Widths (ft)	Traffic Counters (counter ID)	AADT (count)	Crash Locations Fatal, Injury, Property Damage Only, Unknown Crash Type	Mileage by Functional Class By Sheet 0308 7 - Rural - Major collector 5.096	Mileage by Town By Sheet LOWELL - V058-1013 5.096 of 5.096	DISTRICT 9	TOWN LOWELL	Date: 05/22/14	ROUTE VT-58 ETE mileage: 0.0 to 5.096
							Total Mileage: 5.096 mi	Total Mileage: 5.096 mi	1 of 1 TWN mileage: 0.0 to 5.096			