


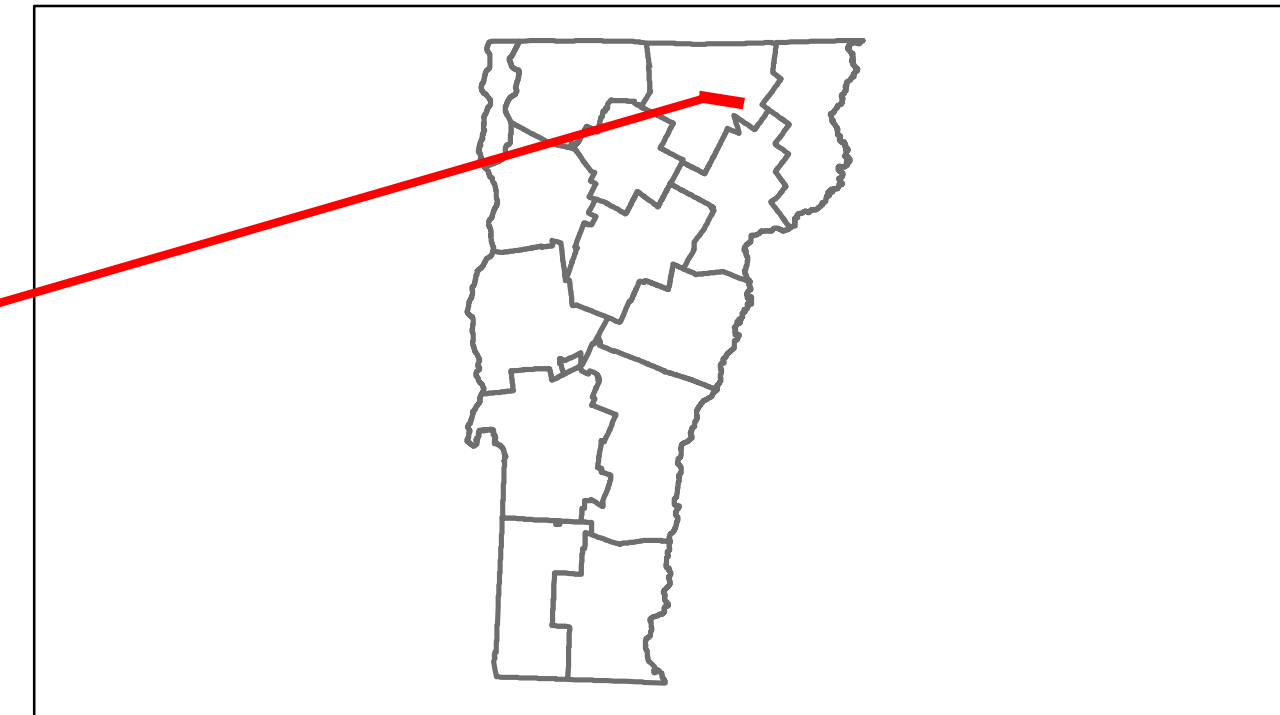


Route Log Progress Chart

DRAFT

Please Note: Errors and Omissions May Exist.
Contact the VTrans Mapping Unit with questions or concerns.

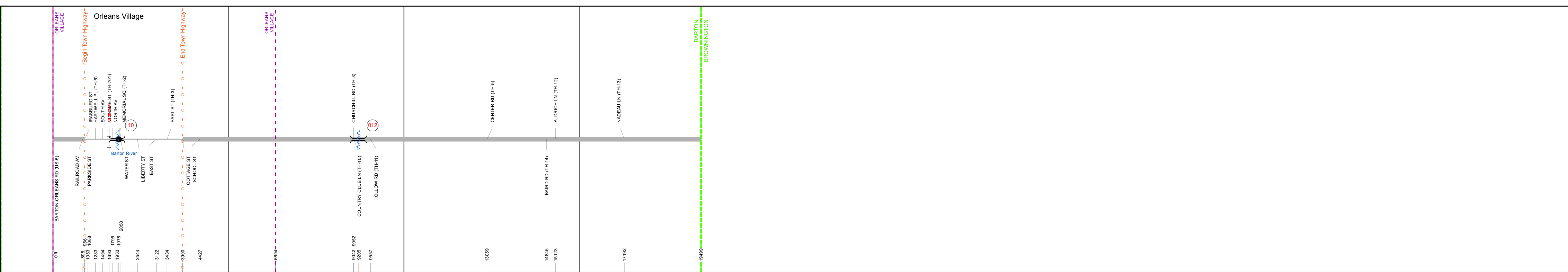
DISTRICT	TOWN	ROUTE
9	BARTON	VT-58



Stick Diagram

- Town Boundary
- Village/UC Boundaries
- District Boundaries
- State/Town Highway Change
- Divided Highway Limits
- Ghost Section Boundary
- FAU Limits
- Streams
- Town Center
- Primary Structures
- Secondary Structures
- Stations (Feet)
- Railroad Crossings
- Divided State Highway
- State Highway
- Divided Class 1 Town Highway
- Class 1 Town Highway

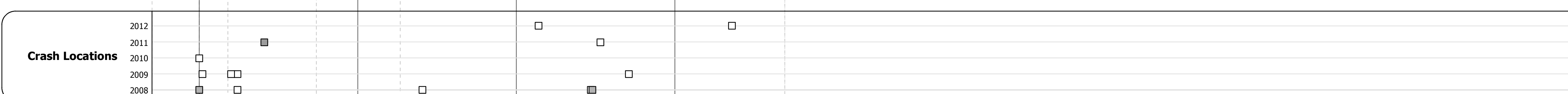
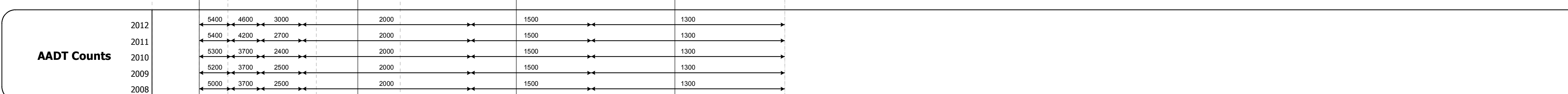
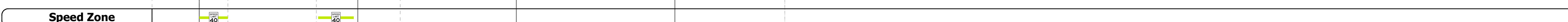
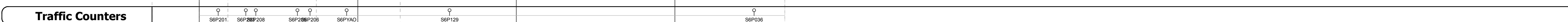


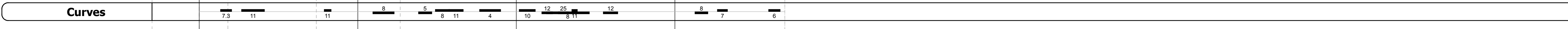
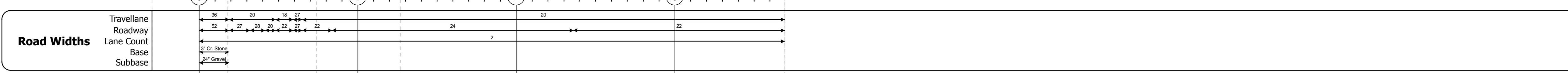
Scale: 1 INCH = 2000 FEET



DESCRIPTION BLOCK

Bridge 10:
Tee Beam - 1933
Structure No. 200310001010022
Length: 46'
Width: 33.0'
Facility Carried: VT 00058 ML
Bridge Type: CONCRETE T-BEAM
Features Intersected: BARTON RIVER
Surface: Bituminous
Maintenance/Ownership: Town

Bridge 12:
Slab - 1933
Structure No. 300310001210021
Length: 12'
Width: 29.2'
Under Clearance: 5.0'
Facility Carried: VT58
Bridge Type: CONCRETE SLAB
Features Intersected: BROOK
Surface: Bituminous
Maintenance: State



<p>Historic Projects</p> <ul style="list-style-type: none"> Retreatment Resurface Unknown Bituminous Mix Skimny Mix Bituminous Seal Bituminous Concrete Gravel Surface Treated Gravel Plant Mix Reclaimed Base and Bituminous Concrete 	<p>Functional Class</p> <ul style="list-style-type: none"> 1 2 3 4 5 6 7 8 9 10 11 12 13 14 15 16 17 18 19 	<p>Curves</p> <ul style="list-style-type: none"> Left Right 	<p>Road Widths</p> <p>(ft)</p>	<p>Traffic Counters</p> <p>(counter ID)</p>	<p>AADT</p> <p>(count)</p>	<p>Crash Locations</p> <ul style="list-style-type: none"> Fatal Injury Property Damage Only Unknown Crash Type 	<p>Mileage by Functional Class By Sheet</p> <p>0310 7 - Rural - Major collector 3.693</p>	<p>Mileage by Town By Sheet</p> <p>BARTON - V058-1002 3.693 of 3.693 Ghost Section - US-5 (10.775 to 10.477) 0.298</p>	<p>DISTRICT</p> <p>9</p>	<p>TOWN</p> <p>BARTON</p>	<p>Date: 05/22/14</p>	<p>ROUTE</p> <p>VT-58</p> <p>ETE mileage: 11.643 to 15.336</p>
							<p>Total Mileage: 3.693 mi</p>	<p>Total Mileage: 3.693 mi</p>	<p>1 of 1</p> <p>TWN mileage: 0.0 to 3.693</p>			