




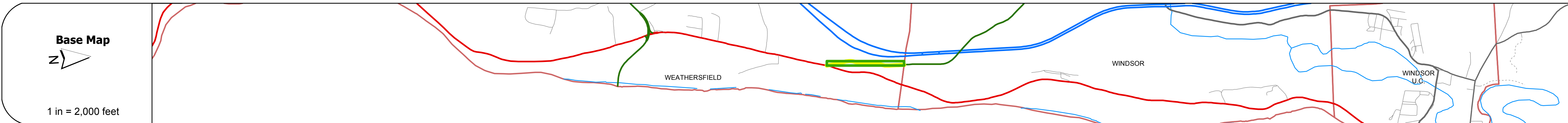
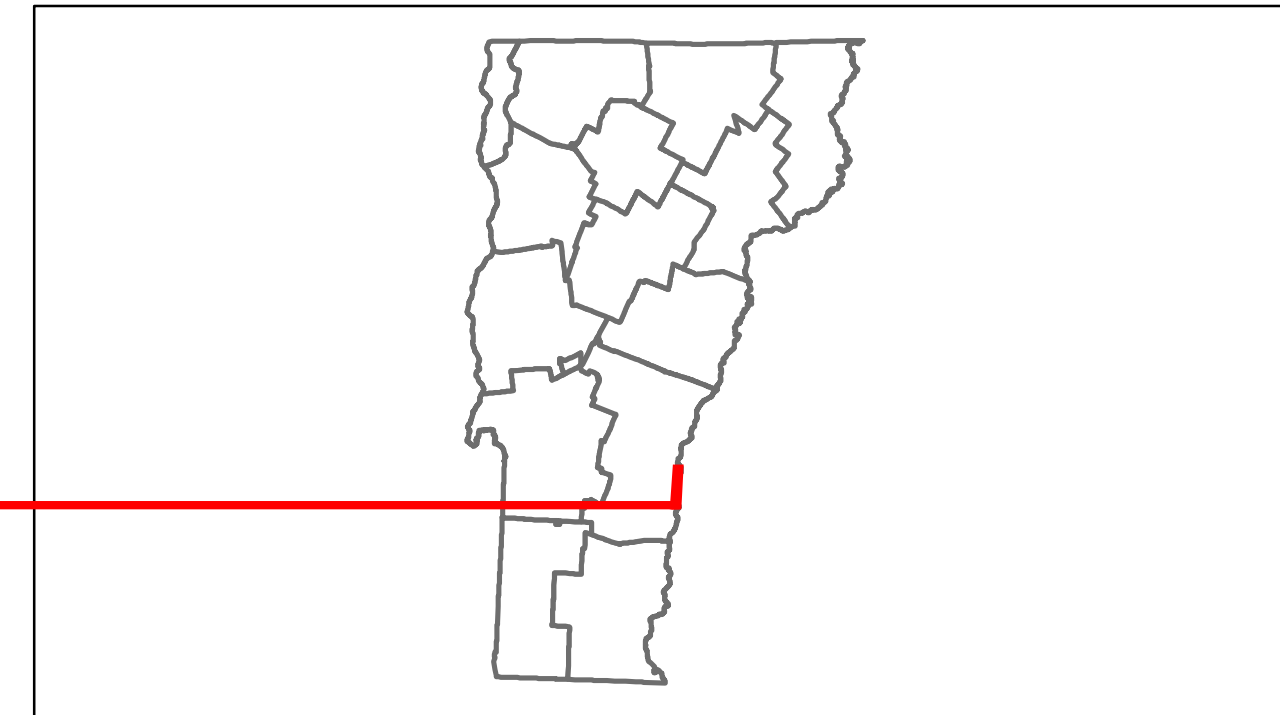


Route Log Progress Chart

DRAFT

Please Note: Errors and Omissions May Exist.
Contact the VTrans Mapping Unit with questions or concerns.

DISTRICT	TOWN	ROUTE
2	WEATHERSFIELD	VT-44A



Historic Projects	Year	Description
Unknown	0	Unknown
Unknown	0	Unknown

Maintenance Garage District 4 - Windsor Garage

Traffic Counters

Functional Class 7

Speed Zone 40

Year	Count
2012	1000
2011	1100
2010	1100
2009	1100
2008	1100

Year	Crash Locations
2012	
2011	
2010	
2009	
2008	

DESCRIPTION BLOCK

Historic Projects Retreatment, Resurface, Unknown, Bituminous Mix, Skimmy Mix, Bituminous Seal, Bituminous Concrete, Concrete, Gravel, Surface Treated Gravel, Plant Mix, Reclaimed Base and Bituminous Concrete, Concrete	Functional Class 1, 2, 3, 4, 5, 6, 7, 8, 9, 10, 11, 12, 13, 14, 15, 16, 17, 18, 19	Curves Left, Right	Road Widths (ft)	AADT (count)	Mileage by Functional Class By Sheet 0144 7 - Rural - Major collector 0.501	Mileage by Town By Sheet WEATHERSFIELD - V044A1420 0.501 of 0.501	DISTRICT 2	TOWN WEATHERSFIELD	Date: 05/22/14	ROUTE VT-44A ETE mileage: 0.0 to 0.501
Crash Locations Fatal, Injury, Property Damage Only, Unknown Crash Type						Total Mileage: 0.501 mi		1 of 1 TWN mileage: 0.0 to 0.501		